



TRACK INSPECTION SCHEDULE - VICTOR HARBOR LINE

Work Procedure: WPT-03

Permanent Way Section

CONTROLLED COPY NO:

Issue date: 4th December 2006

Issued By:



Approved by: Troy Barker, Manager Infrastructure Services

[Uncontrolled unless numbered and signed in red]

This document is the property of SteamRanger Heritage Railways ABN 36 611 842 947.
It must not be copied or used without prior approval of SteamRanger.

CONTENTS

1.0 PURPOSE	Page 2
2.0 SCOPE	Page 2
3.0 REFERENCES	Page 2
4.0 DEFINITIONS	Page 2
5.0 PROCEDURE	Page 2
5.1 Preparation Action	Page 2
5.2 Responsibility	Page 2
5.3 Safety Warning	Page 2
5.4 Maintenance Action	Page 3
6.0 TRACK LENGTH SECTIONS	Page 4
6.1 Mt Barker Junction (50.000km) – Mt Barker (55.000km)	Page 4
6.1.1. Track Plans	Page 4
6.1.2. Inspection Schedule	Page 5
6.2 Mt Barker (55.000km)– Strathalbyn (81.000km)	Page 7
6.2.1. Track Plans	Page 7
6.2.2. Inspection Schedule	Page 13
6.3 Strathalbyn (81.000km)– Goolwa Depot (112.000km)	Page 16
6.3.1. Track Plans	Page 16
6.3.2. Inspection Schedule	Page 24
6.4 Goolwa Depot (112.00km) – Victor Harbor (132.000km)	Page 26
6.4.1. Track Plans	Page 26
6.4.2. Inspection Schedule	Page 30
7.0 DOCUMENTATION	Page 32

1.0 PURPOSE

To provide a standard schedule detailing items of attention during track inspection on the SteamRanger Heritage Railway rail network.

2.0 SCOPE

SteamRanger Heritage Railway rail network being Mt Barker Junction to Victor Harbor Line. This schedule shall be followed by a track inspector issued with a certificate of competency.

3.0 REFERENCES

TMT-01 SteamRanger Perway Code of Practice
WPT-02 Track Inspection and Maintenance Procedure

4.0 DEFINITIONS

Not applicable

5.0 PROCEDURE

5.1 Preparation Action

1. Check current document status of Service Sheet T-IRF-01 with details located on document register WPT-01.
2. Check relevant section of this document to ensure familiarity with the length of railway to be inspected.
3. Advise Train Control of your intention to inspect track section. Obtain appropriate track work authority.

5.2 Responsibility

1. The Track Inspector is responsible for the detection of track faults and overall track condition in accordance with document WPT-02 and WPT-03.
2. Any abnormal situation shall be corrected as soon as possible and any serious situation that affects normal operation of the railway must be attended to immediately.
3. The Track Inspector shall complete the inspection record form T-IRF-01 during and at the conclusion of the inspection action.

5.3 Safety Warning

1. Ensure utilisation of issued safety clothing, footwear and equipment and comply with relevant OH&S instructions.

5.4 Maintenance Action

1. The Track Inspector shall carry out inspection and maintenance in accordance with Work Procedure WPT-02 and length schedules contained within this document.
2. The following steps relate to the use of these Record Sheets:
 - T-IRF-01 Track Inspection Record Sheet – Length Inspection
3. The Record Sheet has component boxes which shall be filled out as follows:
 - a) Place a tick into the box to show completion of step.
 - b) Write 'N/A' if step is not applicable.

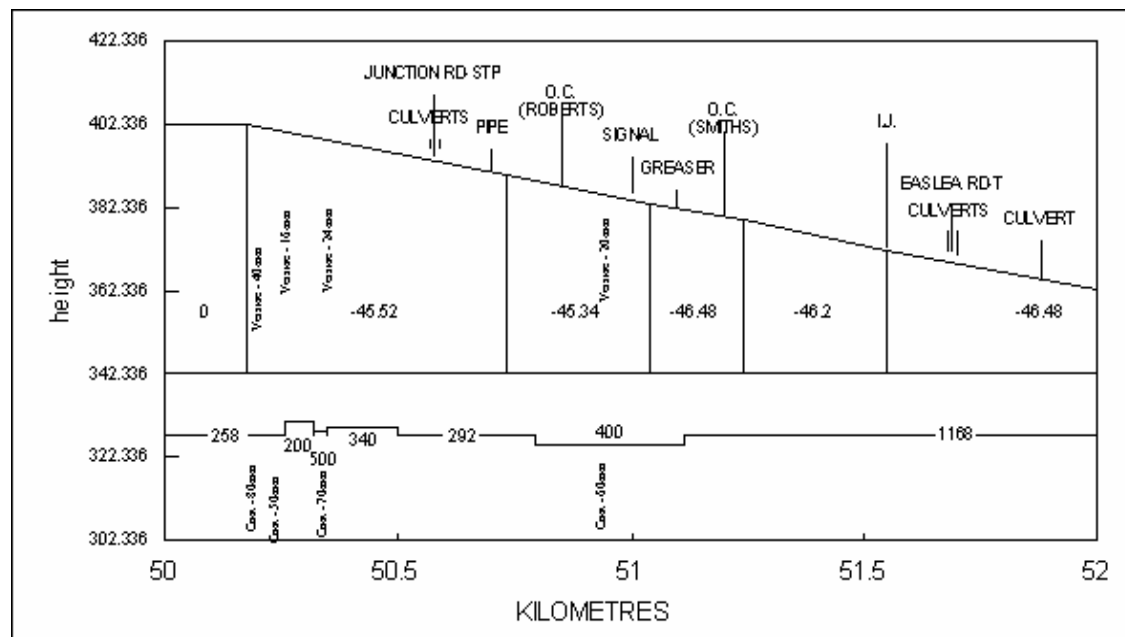
If any step cannot be completed, use the Defects Table Section to provide a concise explanation.
4. The completed Record Sheet shall be promptly sent to the Manager, Infrastructure Services or delegate.

6.0 TRACK LENGTH SECTIONS

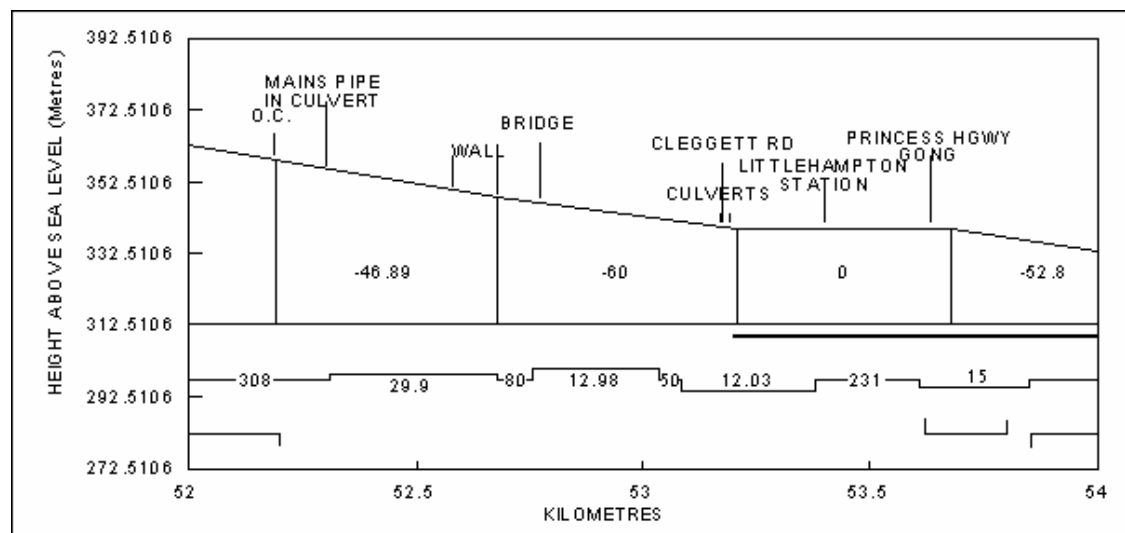
6.1 MT BARKER JUNCTION (50.000km) – MT BARKER (55.000km)

6.1.1 MT BARKER JUNCTION – MT BARKER TRACK PLANS

50.000km – 52.000km



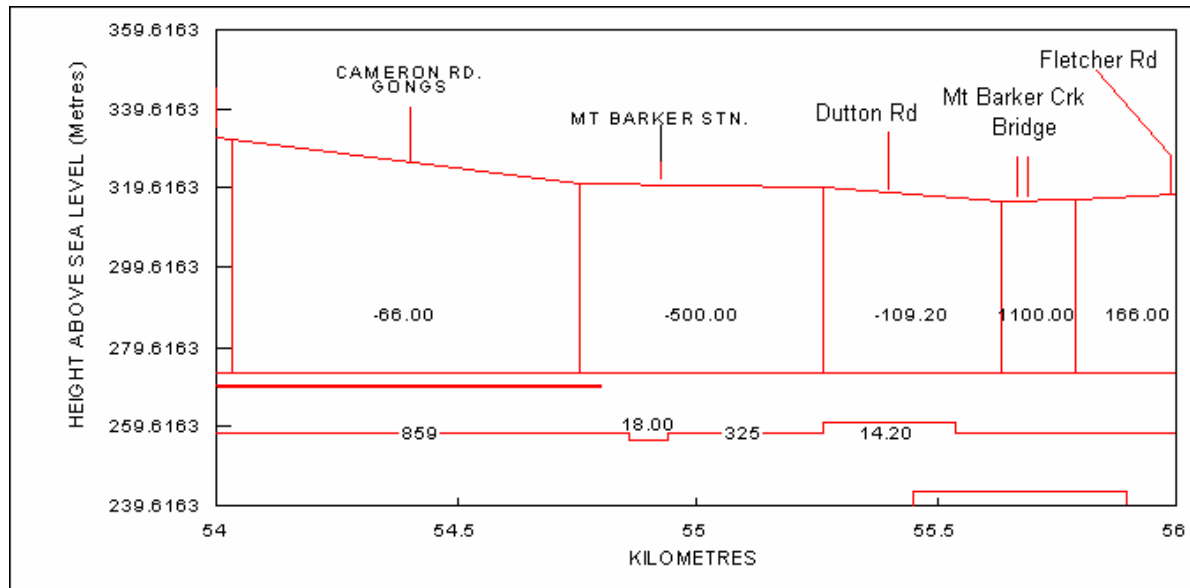
52.000km – 54.000km



TRACK INSPECTION SCHEDULE VICTOR HARBOR LINE

Document No: WPT - 03

54.000km – 56.000km



TRACK INSPECTION SCHEDULE VICTOR HARBOR LINE

Document No: WPT - 03

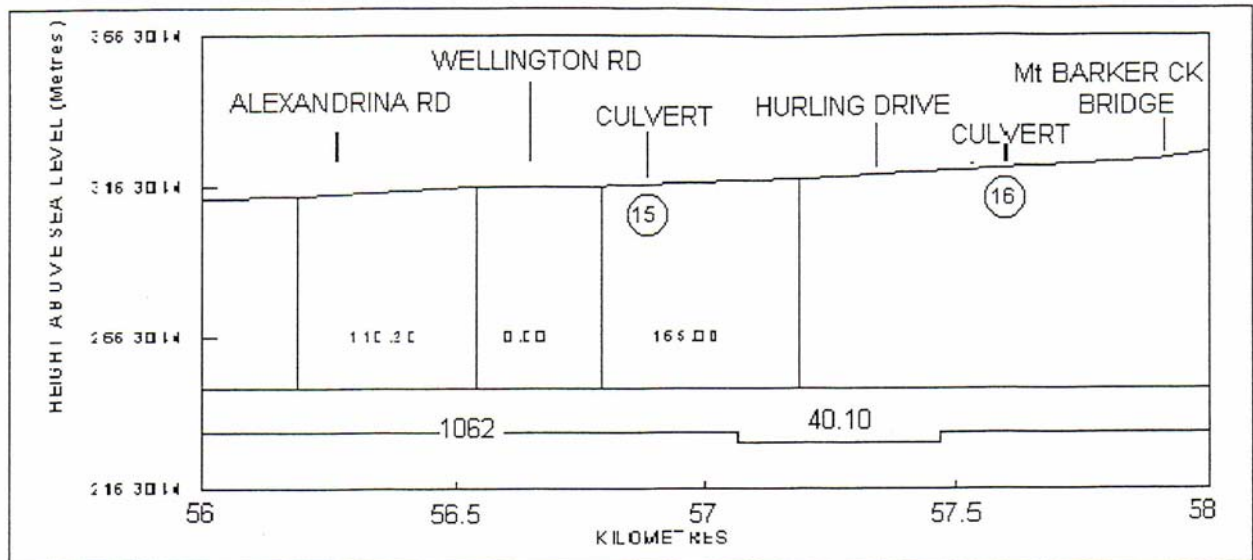
6.1.2 MT BARKER JUNCTION – MT BARKER INSPECTION SCHEDULE

Km	Km	Task
50.000		Check platform clearances at Mount Barker Junction Station and station building integrity
50.200	50.500	Check dogs pushing on outer rail of curve
50.540		Junction Road crossing check signs (2 Cross Bucks, 2 Give Way)
50.540		Junction Road crossing check flange clearance
50.540		Junction Road crossing check vegetation sighting clearance
50.750	51.090	Check dogs pushing on outer rail of curve
51.200		O.C crossing
51.250		Check platform 1 clearance at Heritage Farm Railway
51.350	51.600	Check dogs pushing on outer rail of curve
51.620		Easlea Road crossing check signs (2 Cross Bucks, 2 Give Way)
51.620		Easlea Road crossing check flange clearance
52.200		O.C crossing
52.320	52.630	Check dogs pushing on outer rail of curve
52.750	53.000	Check dogs pushing on outer rail of curve
52.060	53.32	Check dogs pushing on outer rail of curve
53.12		Cleggett Road crossing check signs (2 Cross Bucks, 2 Stop, 2 Look for Train)
53.12		Cleggett Road crossing check flange clearance
53.12		Cleggett Road crossing check vegetation sighting clearance
53.19		Check condition of battery box and ground level wiring
53.19	54.55	Check condition of lineside pole line
53.59		Check condition of relay box
53.60	53.79	Check dogs pushing on outer rail of curve
53.60		Old Princes Highway crossing check flange clearance
53.60		Old Princes Highway crossing test flashing lights and gong. Check charge light on.
53.60		Old Princes Highway Road crossing check 2 Railway Crossing signs
53.60		Old Princes Highway Road crossing check vegetation sighting clearance
53.90		Check condition of battery box and ground level wiring
53.96		Check integrity of rail fastenings through tunnel
54.35		Cameron Road crossing check signs (Wig Wag, 2 Cross Bucks, 2 Give Way)
54.35		Cameron Road crossing check flange clearance
54.35		Cameron Road crossing check vegetation sighting clearance
54.35		Check condition of relay boxes and ground level wiring
54.55		Check condition of battery box and ground level wiring
54.65	54.86	Check dogs pushing on outer rail of curve
54.75		Check integrity of turntable, rail fastenings and turntable locks
55.00		Check platform clearances at Mount Barker Station and station building integrity
55.00		Check switch numbers 1, 2, 4, 6 and 7 are set to main line in Mount Barker Station yard

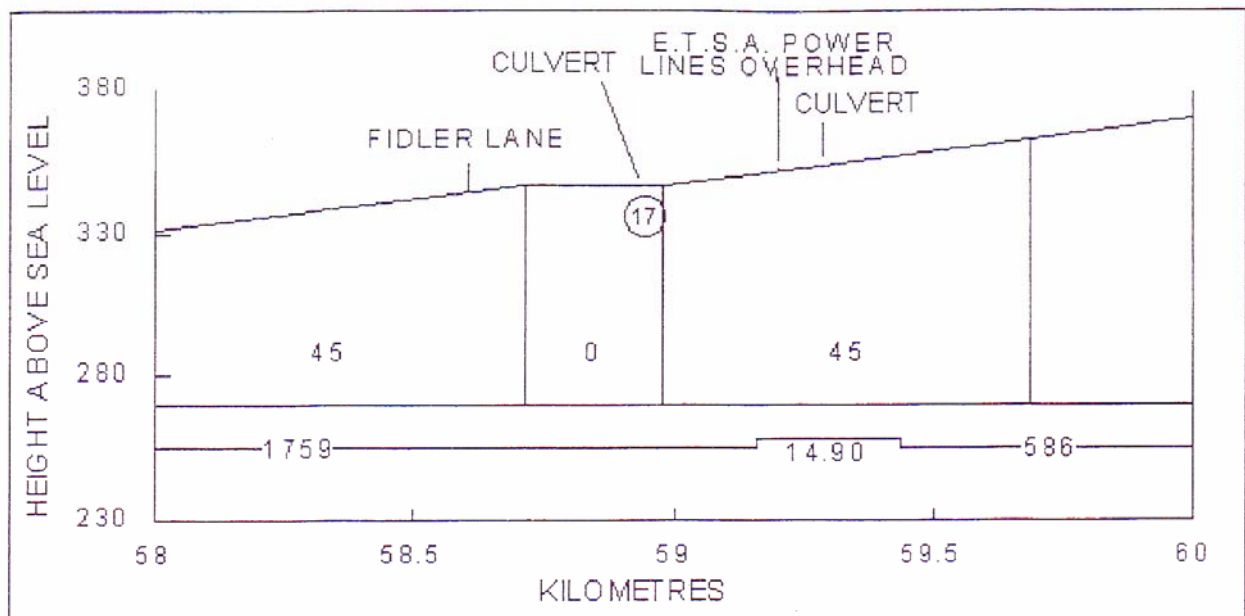
6.2 MT BARKER (55.000km) – STRATHALBYN (81.000km)

6.2.1 MT BARKER – STRATHALBYN TRACK PLANS

56.000km – 58.000km



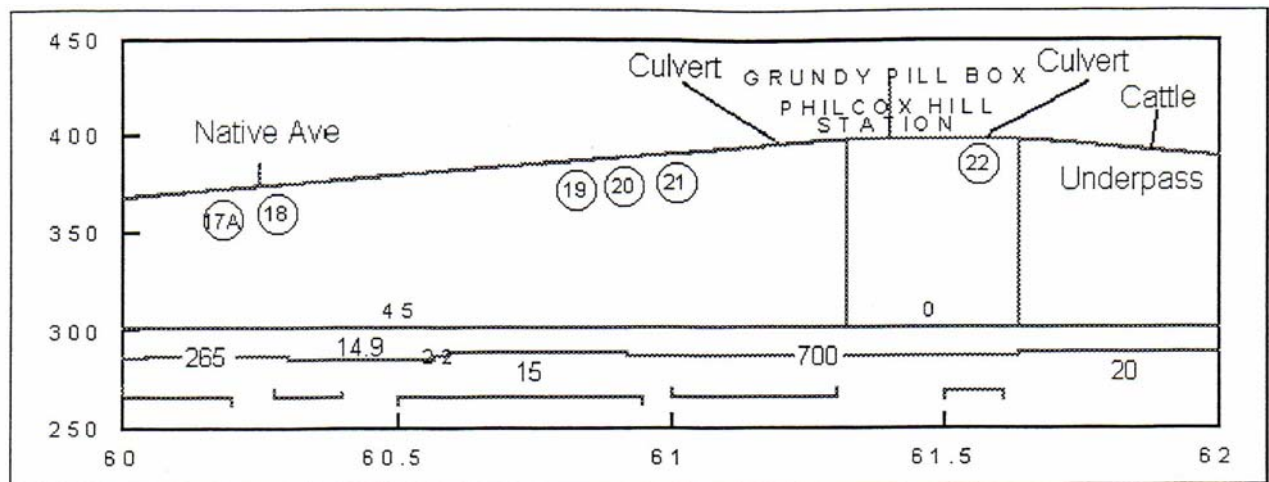
58.000km – 60.000km



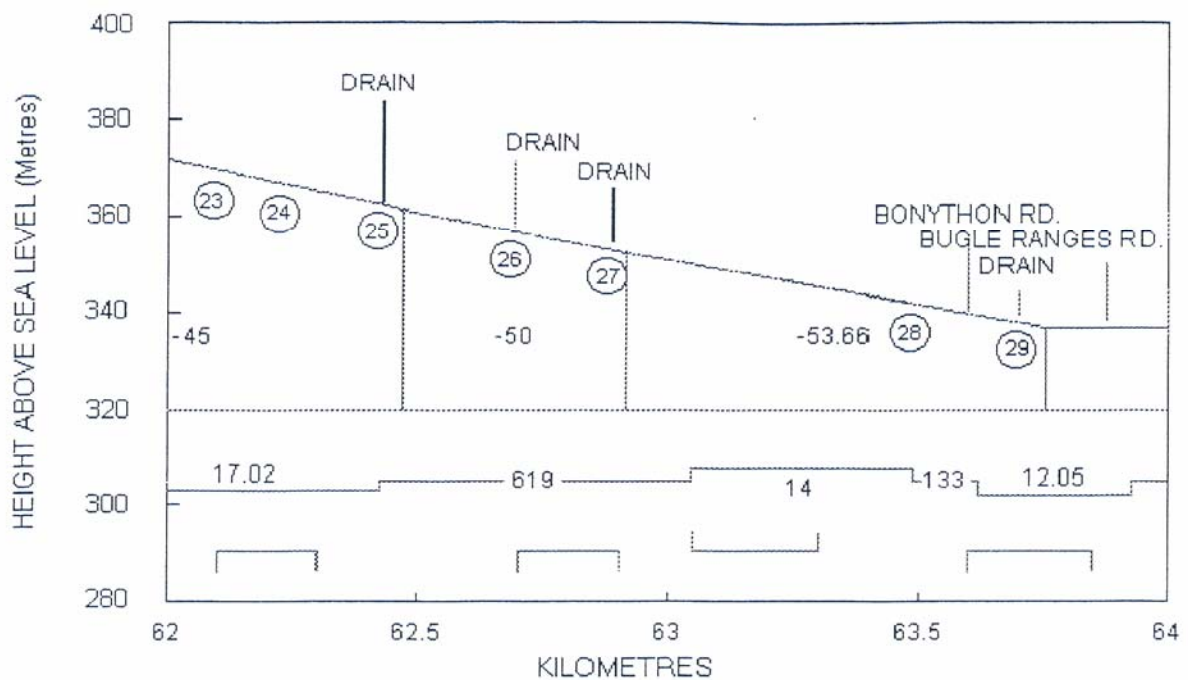
TRACK INSPECTION SCHEDULE VICTOR HARBOR LINE

Document No: WPT - 03

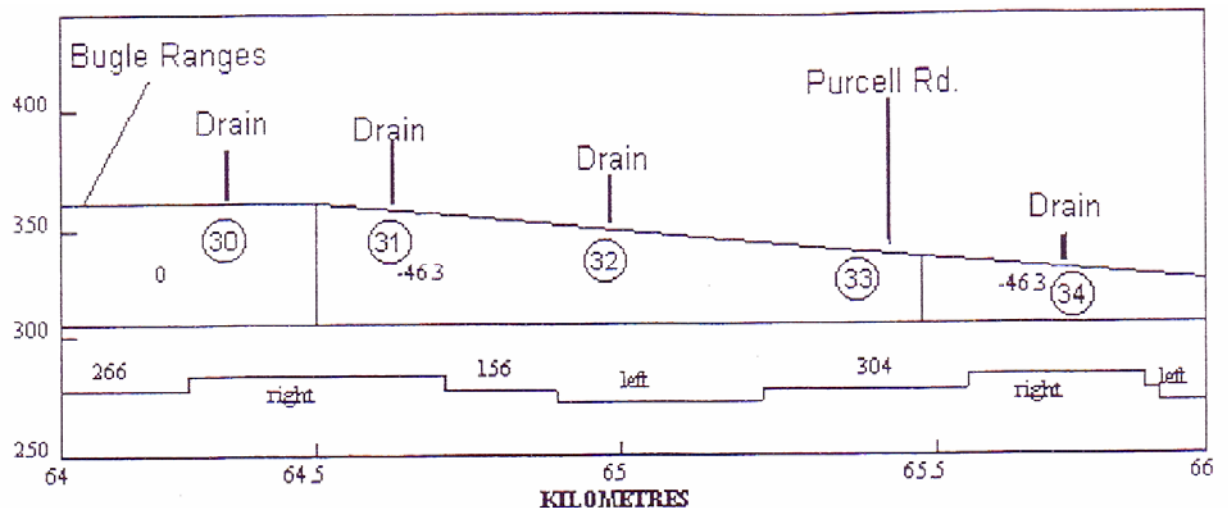
60.000km – 62.000km



62.000 – 64.000km



64.000km – 66.000km



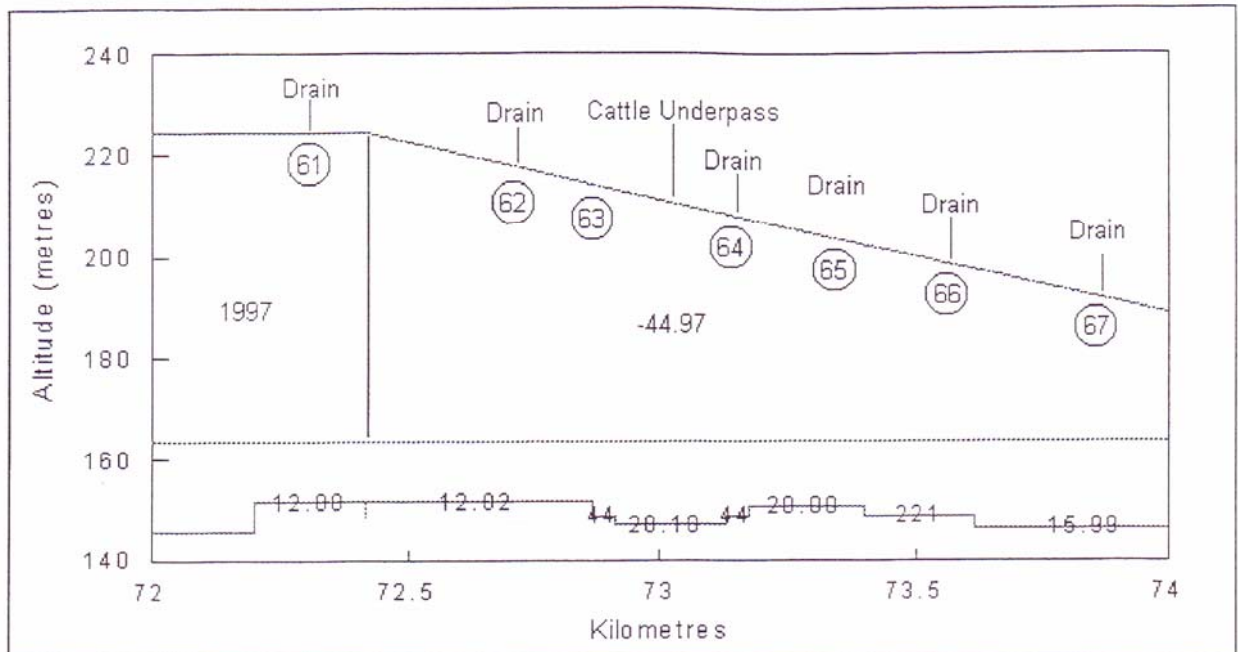
Document No: WPT - 03

The diagram illustrates the proposed road layout from Gemmells Station to Stirling Hill Road. The vertical axis represents Altitude in metres, ranging from 140 to 260. The horizontal axis represents Kilometres, ranging from 70 to 72. The road profile is shown as a dashed line with several segments. Key features include: Gemmells Station Site, Stirling Hill Rd. Crossing No 1, and Stirling Hill Rd. Crossing No 2. Drainage points are marked with 'Drain' labels and numbered circles (53 to 60). Segment lengths are indicated by numbers: 253.80, 328.40, -49.80, and 1997.00. The road crosses the railway line between 70.5 and 71.5 km.

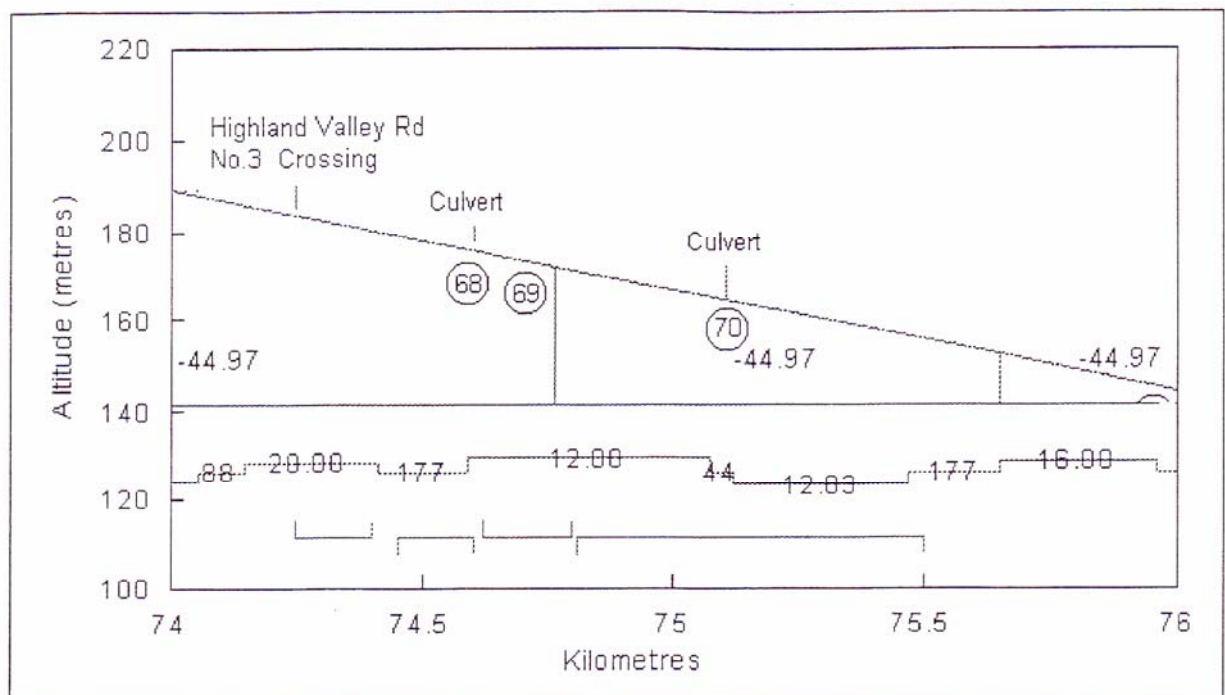
TRACK INSPECTION SCHEDULE VICTOR HARBOR LINE

Document No: WPT - 03

72.000km – 74.000km



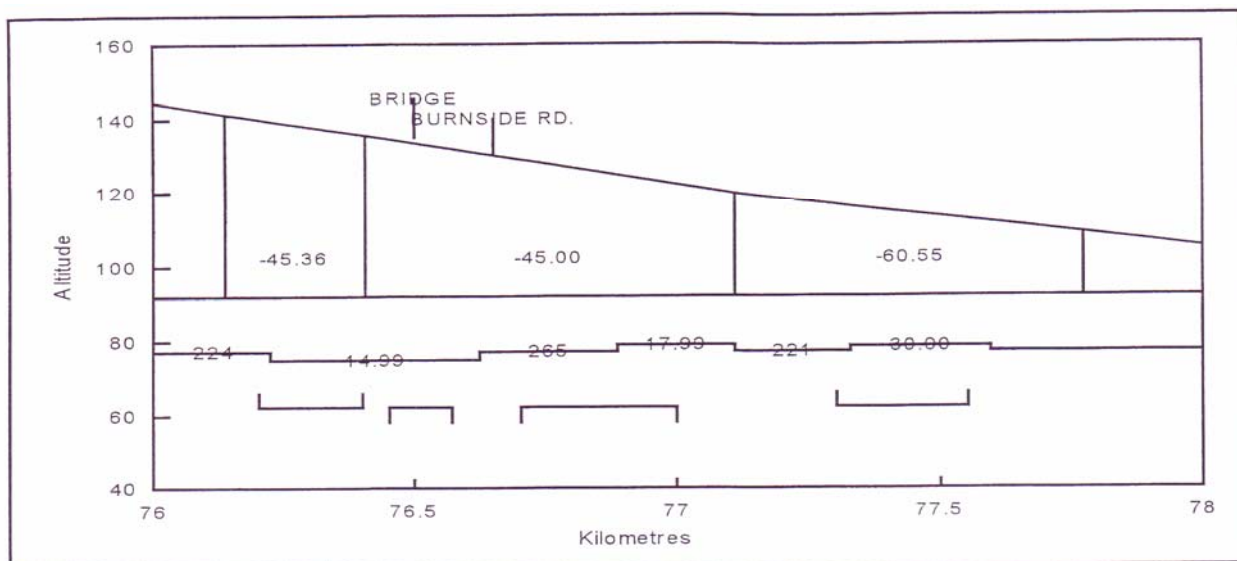
74.000km – 76.000km



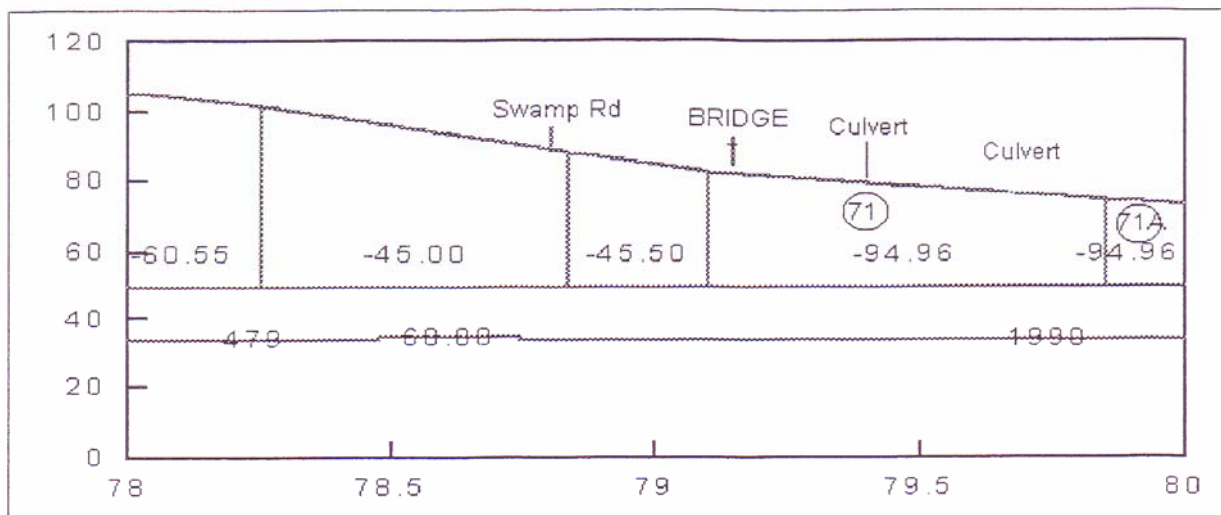
TRACK INSPECTION SCHEDULE VICTOR HARBOR LINE

Document No: WPT - 03

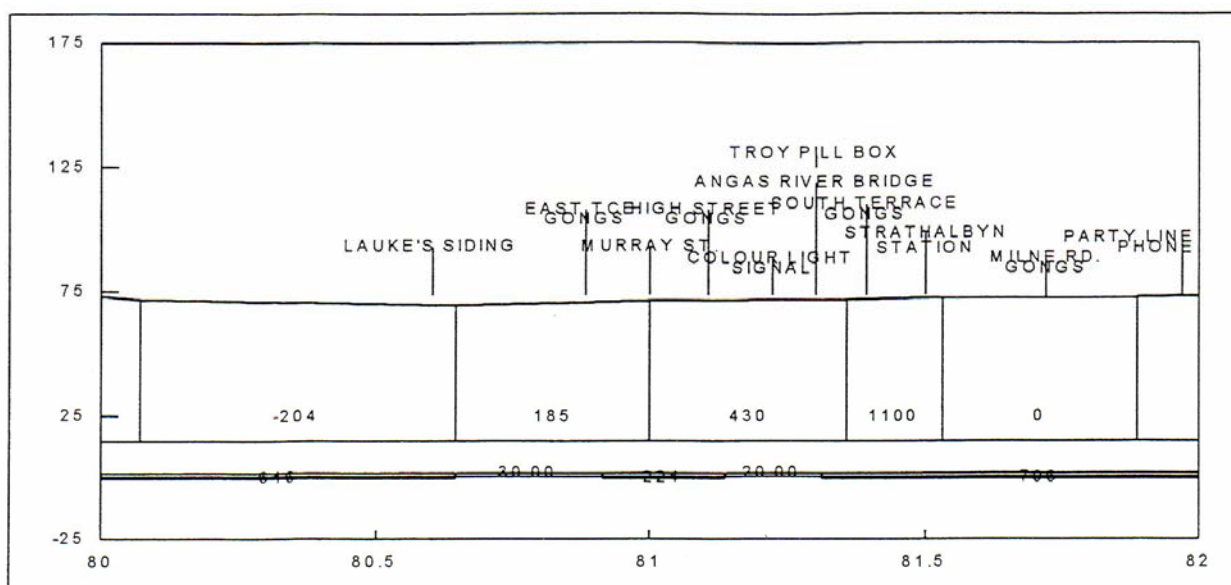
76.000km – 78.000km



78.000km – 80.000km



80.000km – 82.000km



TRACK INSPECTION SCHEDULE VICTOR HARBOR LINE

Document No: WPT - 03

6.2.2 MT BARKER – STRATHALBYN INSPECTION SCHEDULE

Km	Km	Task
55.00		Check platform clearances at Mount Barker Station and station building integrity
55.00		Check switch numbers 1, 2, 4, 6 and 7 are set to main line in Mount Barker Station yard
55.30	55.53	Check dogs pushing on outer rail of curve
55.40		Dutton Road crossing check signs (2 Cross Bucks, 2 Give Way)
55.40		Dutton Road crossing check flange clearance
55.40		Dutton Road crossing check pedestrian maze signs
55.60		Mt Barker Creek Bridge – check underside particularly trough ends.
56.00		Fletcher Road crossing check signs (2 Cross Bucks, 2 Give Way)
56.00		Fletcher Road crossing check 2 Railway Crossing signs
56.00		Fletcher Road crossing check flange clearance
56.21		Alexandrina Road crossing check signs (2 Cross Bucks, 2 Give Way)
56.21		Alexandrina Road crossing check 2 Railway Crossing signs
56.21		Alexandrina Road crossing check flange clearance
56.21		Alexandrina Road crossing check vegetation sighting clearance
56.21		Alexandrina Road crossing check 2 pedestrian signs and mazes
56.64		Wellington Road crossing test flashing lights and gong via automatic operation.
56.64		Wellington Road crossing check flange clearance
56.64		Wellington Road crossing check vegetation sighting clearance
56.64		Wellington Road crossing check 2 pedestrian signs and maze
57.05	57.52	Check dogs pushing on outer rail of curve
57.14		Check 2 pedestrian signs and maze
57.29		Hurling Drive crossing check signs (2 Cross Bucks, 2 Give Way)
57.29		Hurling Drive crossing check 2 Railway Crossing signs
57.29		Hurling Drive crossing check flange clearance
57.29		Hurling Drive crossing check vegetation sighting clearance
58.70		Fidler Lane crossing check signs (2 Cross Bucks, 2 Stops)
58.70		Fidler Lane crossing check flange clearance
58.70		Fidler Lane crossing check vegetation sighting clearance
59.15	59.40	Check dogs pushing on outer rail of curve
59.81	60.08	Check dogs pushing on outer rail of curve
60.40		Native Avenue crossing check signs (2 Cross Bucks, 2 Stops, 2 Look out for Train)
60.40		Native Avenue crossing check flange clearance
60.40		Native Avenue crossing check vegetation sighting clearance
60.42	60.60	Check dogs pushing on outer rail of curve
60.64	60.97	Check dogs pushing on outer rail of curve
61.66	61.86	Check dogs pushing on outer rail of curve
62.00	62.55	Check dogs pushing on outer rail of curve
63.10	63.45	Check dogs pushing on outer rail of curve
63.50		Bonython Road crossing check signs (2 Cross Bucks, 2 Stops, 2 Look out for Train)
63.50		Bonython Road crossing check flange clearance
63.50		Bonython Road crossing check vegetation sighting clearance
63.60	63.90	Check dogs pushing on outer rail of curve
63.85		Bugle Range Road crossing check signs (2 Cross Bucks, 2 Stops, 2 Look out for Train)
63.85		Bugle Range Road crossing check flange clearance
63.85		Bugle Range Road crossing check vegetation sighting clearance
64.15	64.59	Check dogs pushing on outer rail of curve
64.89	65.20	Check dogs pushing on outer rail of curve

TRACK INSPECTION SCHEDULE VICTOR HARBOR LINE

Document No: WPT - 03

65.45		Pursell Road crossing check signs (2 Cross Bucks, 2 Stops, 2 Look out for Train)
65.45		Pursell Road crossing check flange clearance
65.45		Pursell Road crossing check vegetation sighting clearance
65.52	65.90	Check dogs pushing on outer rail of curve
65.95	66.40	Check dogs pushing on outer rail of curve
66.05		Wakefield Road crossing check signs (2 Cross Bucks, 2 Stops, 2 Look out for Train)
66.05		Wakefield Road crossing check flange clearance
66.05		Wakefield Road crossing check vegetation sighting clearance
66.47	67.05	Check dogs pushing on outer rail of curve
67.20	67.44	Check dogs pushing on outer rail of curve
67.50	67.65	Check dogs pushing on outer rail of curve
67.85		Williss crossing check signs (2 Cross Bucks, 2 Give Way)
67.85		Williss crossing check flange clearance
67.85		Williss crossing check vegetation sighting clearance
67.85	68.05	Check dogs pushing on outer rail of curve
68.10	68.25	Check dogs pushing on outer rail of curve
68.25	69.31	Check condition of lineside pole line
68.25		Check condition of battery box and ground level wiring
68.30	68.50	Check dogs pushing on outer rail of curve
68.65		Wistow Road crossing test flashing lights and gong. Check charge light on.
68.65		Wistow Road crossing check signs (2 Cross Bucks, 2 Give Way)
68.65		Wistow Road crossing check 2 Railway Crossing signs
68.65		Wistow Road crossing check flange clearance
68.65		Wistow Road crossing check vegetation sighting clearance
68.65		Check condition of relay boxes
68.65	69.29	Check dogs pushing on outer rail of curve
69.31		Check condition of battery box and ground level wiring
69.31	69.80	Check dogs pushing on outer rail of curve
69.84	70.14	Check dogs pushing on outer rail of curve
70.15	70.38	Check dogs pushing on outer rail of curve
70.20		Stirling Hill crossing No.1 check signs (2 Cross Bucks, 2 Stop, 2 Look out for Trains)
70.20		Stirling Hill crossing No.1 check flange clearance
70.20		Stirling Hill crossing No.1 check vegetation sighting clearance
70.50	70.98	Check dogs pushing on outer rail of curve
71.00	71.42	Check dogs pushing on outer rail of curve
71.45	72.14	Check dogs pushing on outer rail of curve
71.75		Stirling Hill crossing No.2 check signs (2 Cross Bucks, 2 Give Way)
71.75		Stirling Hill crossing No.2 check flange clearance
71.75		Stirling Hill crossing No.2 check vegetation sighting clearance
72.15	72.71	Check dogs pushing on outer rail of curve
72.80	73.03	Check dogs pushing on outer rail of curve
73.09	73.30	Check dogs pushing on outer rail of curve
73.45	74.02	Check dogs pushing on outer rail of curve
74.03	74.25	Check dogs pushing on outer rail of curve
74.15		Stirling Hill crossing No.3 check signs (2 Cross Bucks, 2 Stops, 2 Look out for Train)
74.15		Stirling Hill crossing No.3 check flange clearance
74.15		Stirling Hill crossing No.3 check vegetation sighting clearance
74.50	75.00	Check dogs pushing on outer rail of curve
75.00	75.35	Check dogs pushing on outer rail of curve
75.55	75.85	Check dogs pushing on outer rail of curve
76.09	76.55	Check dogs pushing on outer rail of curve

TRACK INSPECTION SCHEDULE VICTOR HARBOR LINE

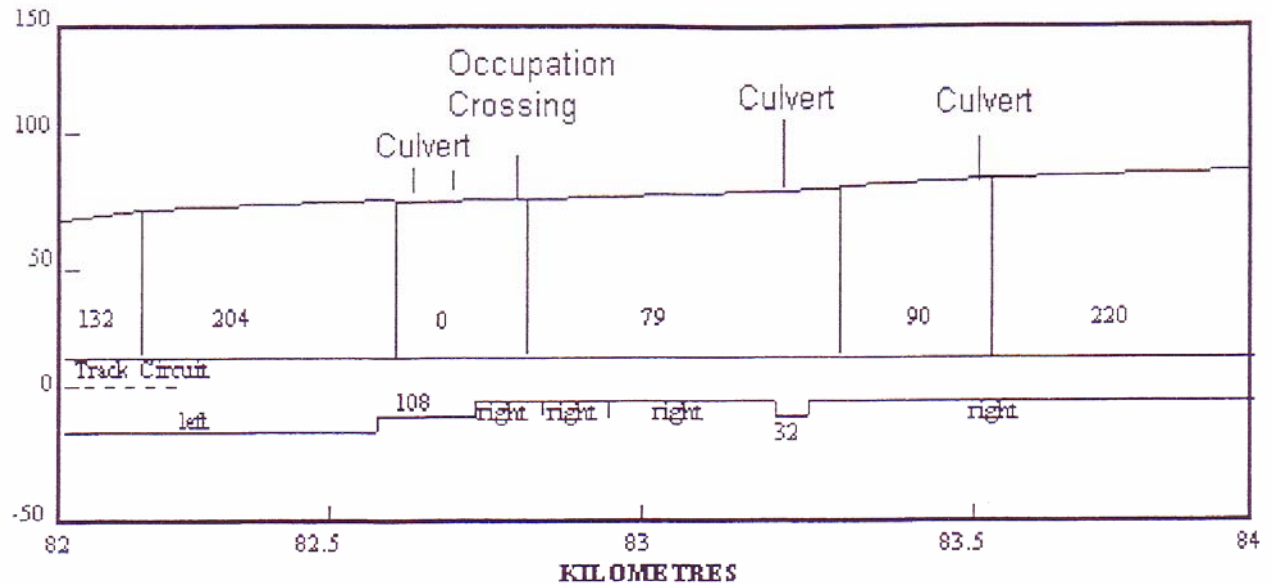
Document No: WPT - 03

76.65		Burnside Road crossing check signs (2 Cross Bucks, 2 Give Way)
76.65		Burnside Road crossing check flange clearance
76.65		Burnside Road crossing check vegetation sighting clearance
76.60	77.02	Check dogs pushing on outer rail of curve
77.22	77.45	Check dogs pushing on outer rail of curve
78.34	78.61	Check dogs pushing on outer rail of curve
78.81		Swamp Road crossing check signs (2 Cross Bucks, 2 Give Way)
78.81		Swamp Road crossing check flange clearance
78.81		Swamp Road crossing check vegetation sighting clearance
80.51		Check switch points locked to main line (Laucke's Siding)
80.55	82.10	Check condition of lineside pole line.
80.55		Check condition of battery box and ground level wiring
80.60	80.88	Check dogs pushing on outer rail of curve
80.80		East Terrace crossing test flashing lights and gong. Check charge light on.
80.80		East Terrace crossing check flange clearance
80.80		East Terrace crossing check vegetation sighting clearance
80.80		East Terrace check condition of gong boxes
81.00.		Murray Street crossing check signs (2 Cross Bucks, 2 Stop, 2 Look out for Train)
81.00.		Murray Street crossing check flange clearance
81.00.		Murray Street crossing check vegetation sighting clearance
81.00		Check condition of battery box
81.05	81.19	Check dogs pushing on outer rail of curve
81.11		High Street crossing test flashing lights and gong. Check charge light on.
81.11		High Street crossing check flange clearance
81.11		High Street crossing check vegetation sighting clearance
81.11		High Street Check condition of relay boxes
81.21		Check switch points locked to main line (Strathalbyn No.1)
81.34		South Terrace crossing test flashing lights and gong. Check charge light on.
81.34		South Terrace crossing check 2 Railway Crossing signs
81.34		South Terrace crossing check flange clearance (two tracks)
81.34		South Terrace crossing check vegetation sighting clearance
81.34		South Terrace Check condition of relay boxes
81.50		Check platform clearances at Strathalbyn Station and station building integrity
81.63		Check switch points locked to main line (Strathalbyn No.18)
81.67		Milne Road crossing test flashing lights and gong. Check charge light on.
81.67		Milne Road crossing check flange clearance (three tracks)
81.67		Milne Road crossing check vegetation sighting clearance
81.67		Milne Road Check condition of relay box
81.67		Milne Road crossing check vegetation sighting clearance
81.68	81.75	Check dogs pushing on outer rail of curve
81.80		Check switch points locked to main line (Strathalbyn No.19)
81.20		Lime Street crossing check signs (2 Cross Bucks, 2 Stop, 2 Look out for Trains)
81.20		Lime Street crossing check flange clearance
81.20		Lime Street crossing check vegetation sighting clearance

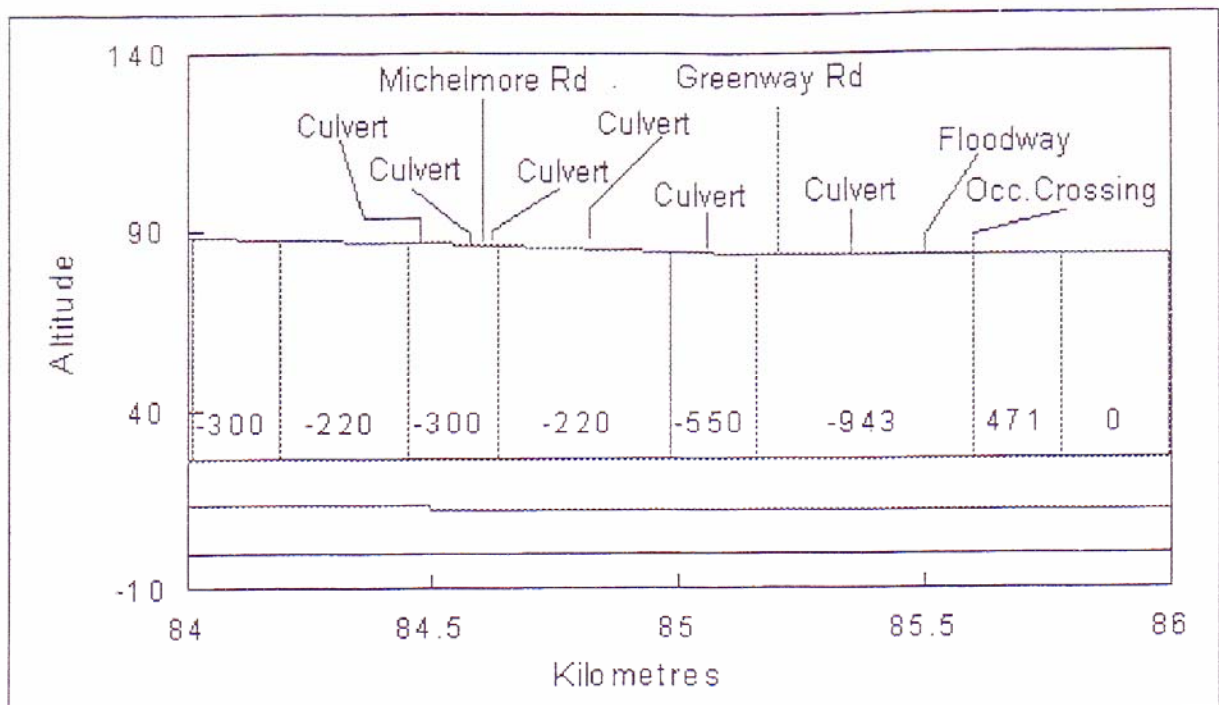
6.3 STRATHALBYN (81.000km) – GOOLWA DEPOT (112.000km)

6.3.1 STRATHALBYN – GOOLWA DEPOT TRACK PLANS

82.000km – 84.000km



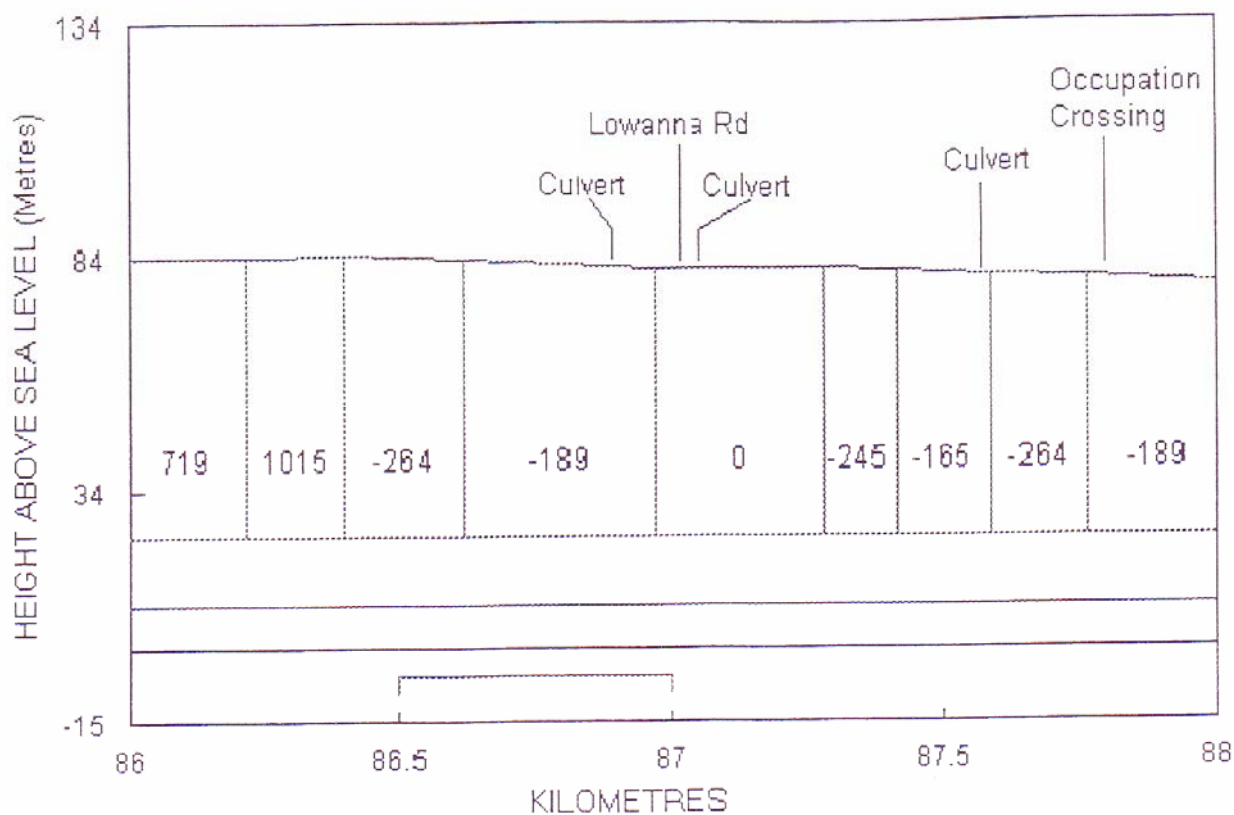
84.000km – 86.000km



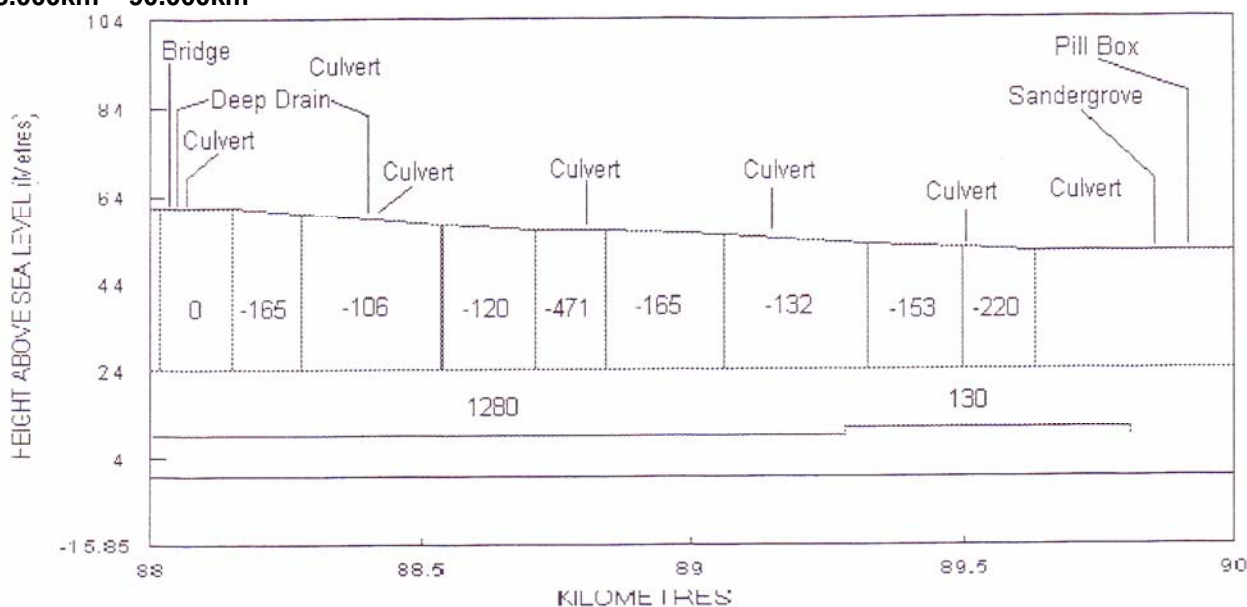
TRACK INSPECTION SCHEDULE VICTOR HARBOR LINE

Document No: WPT - 03

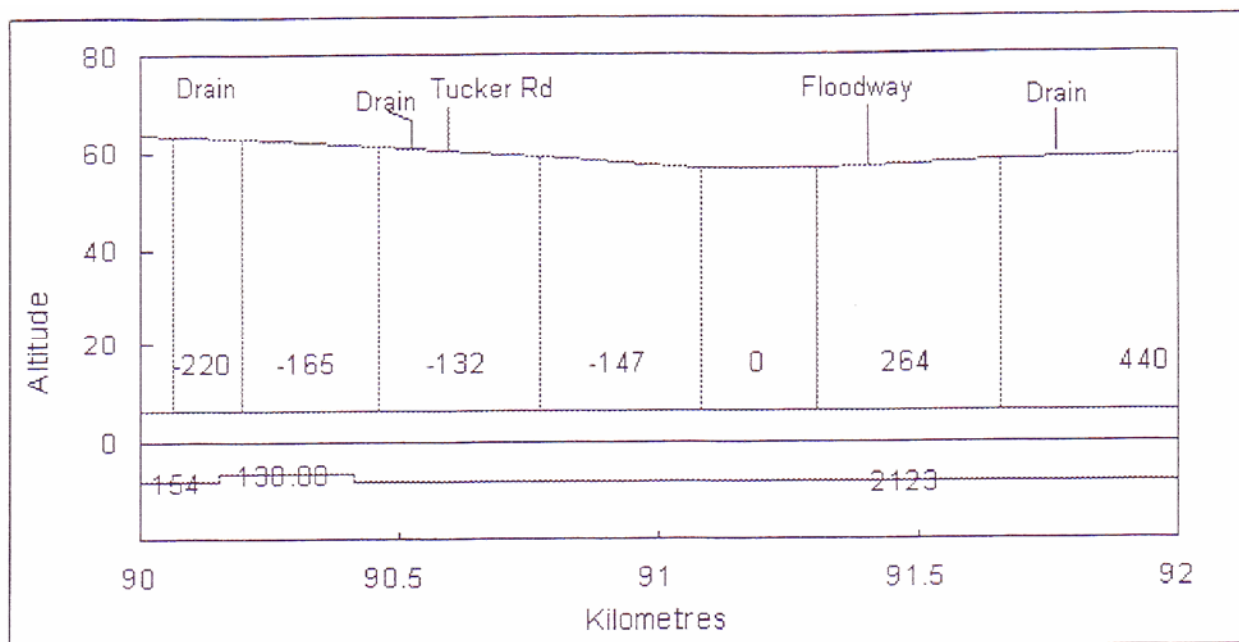
86.000km – 88.000km



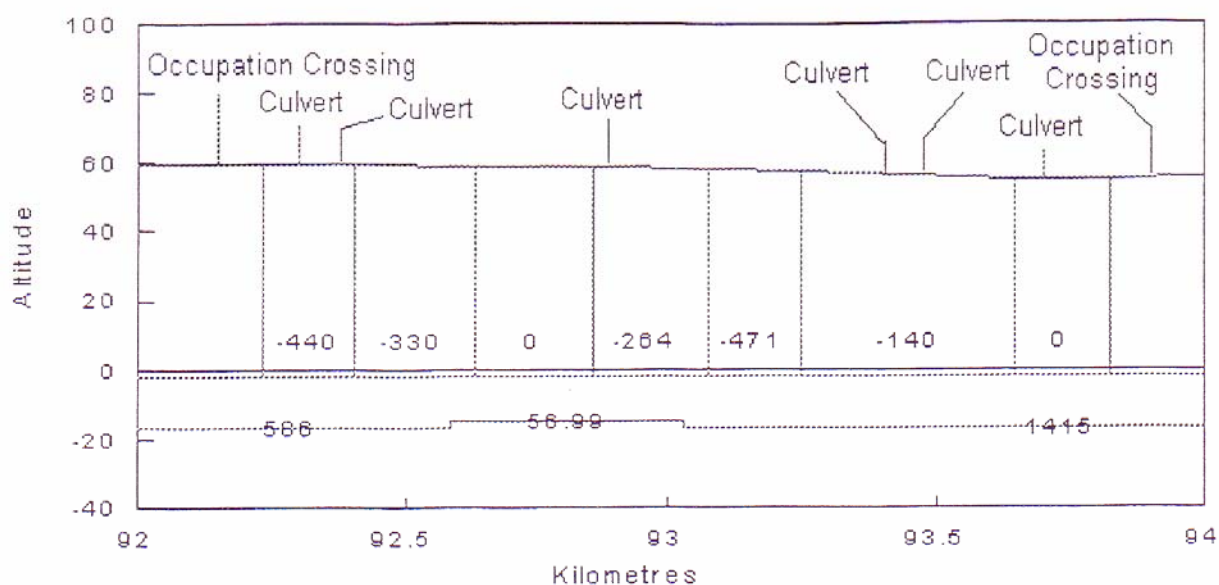
88.000km – 90.000km



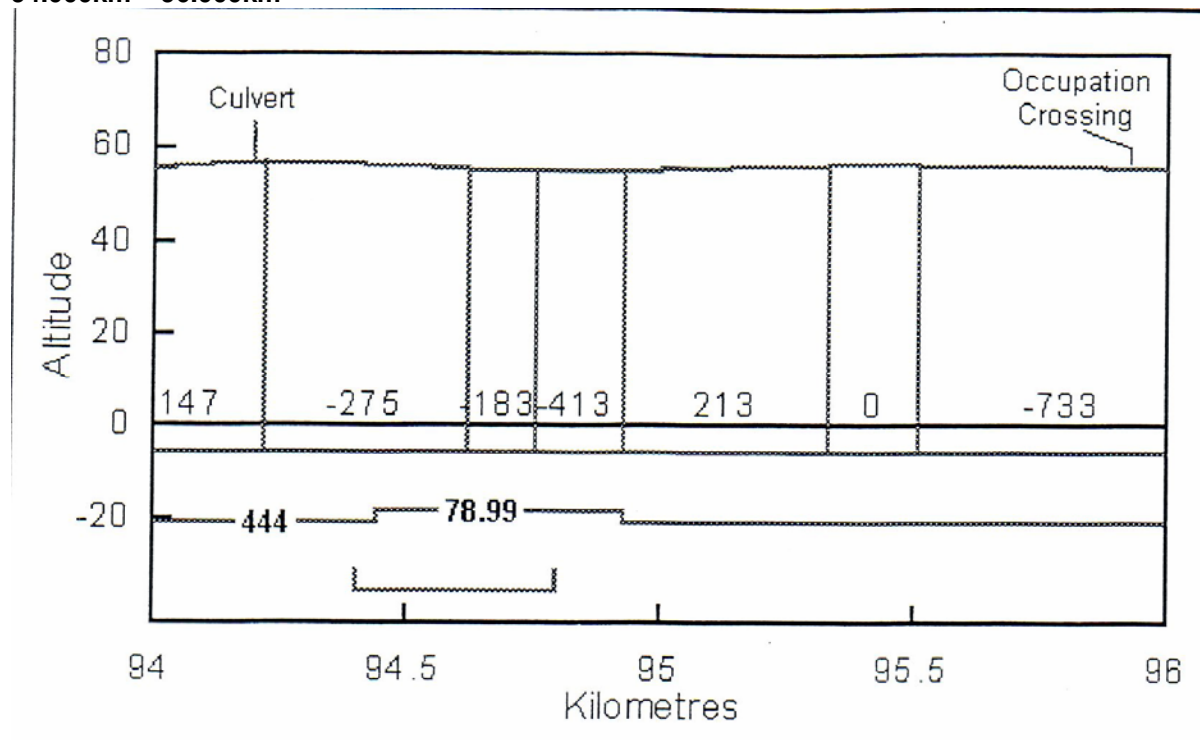
90.000km – 92.000km



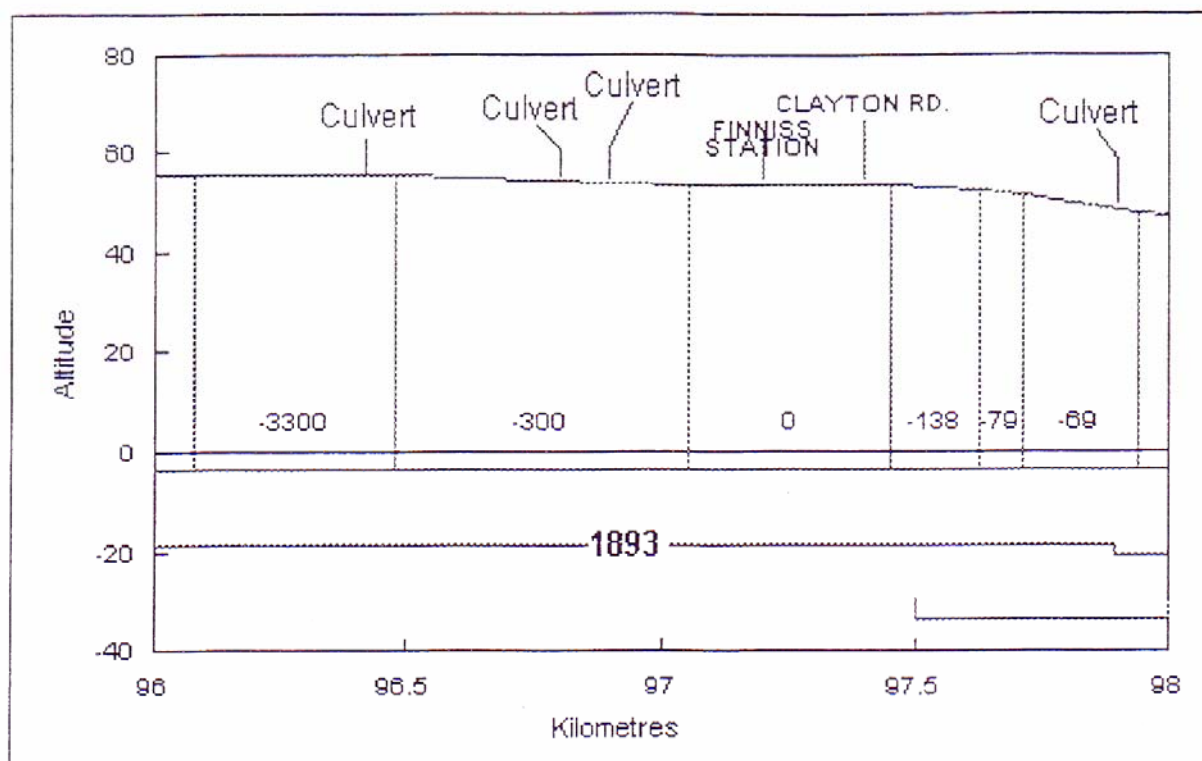
92.000km – 94.000km



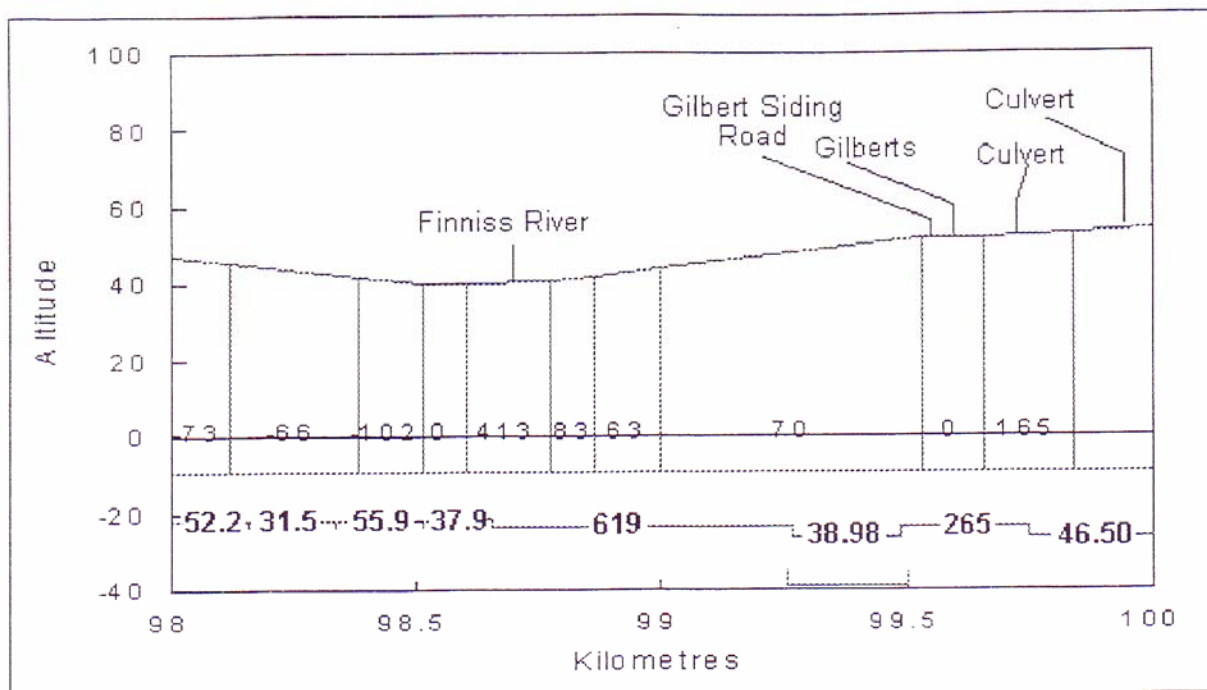
94.000km – 96.000km



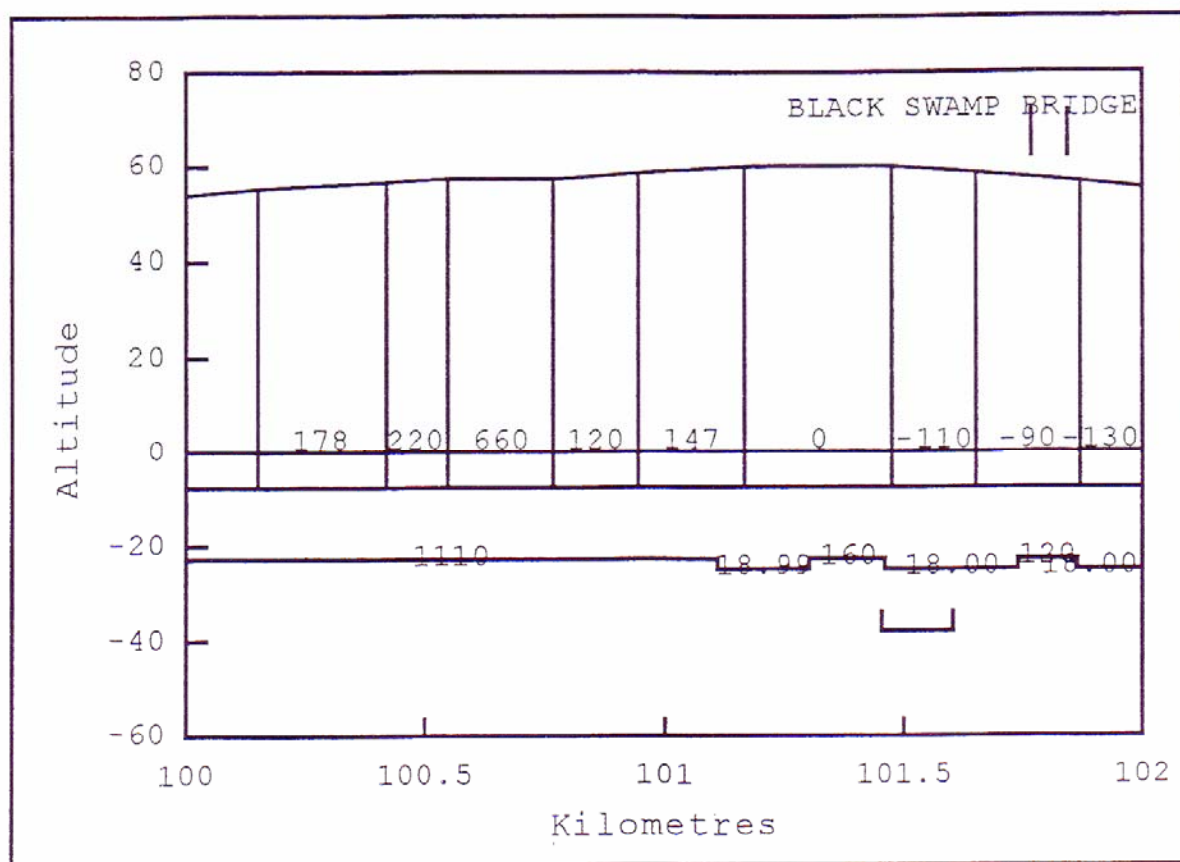
96.000km – 98.000km



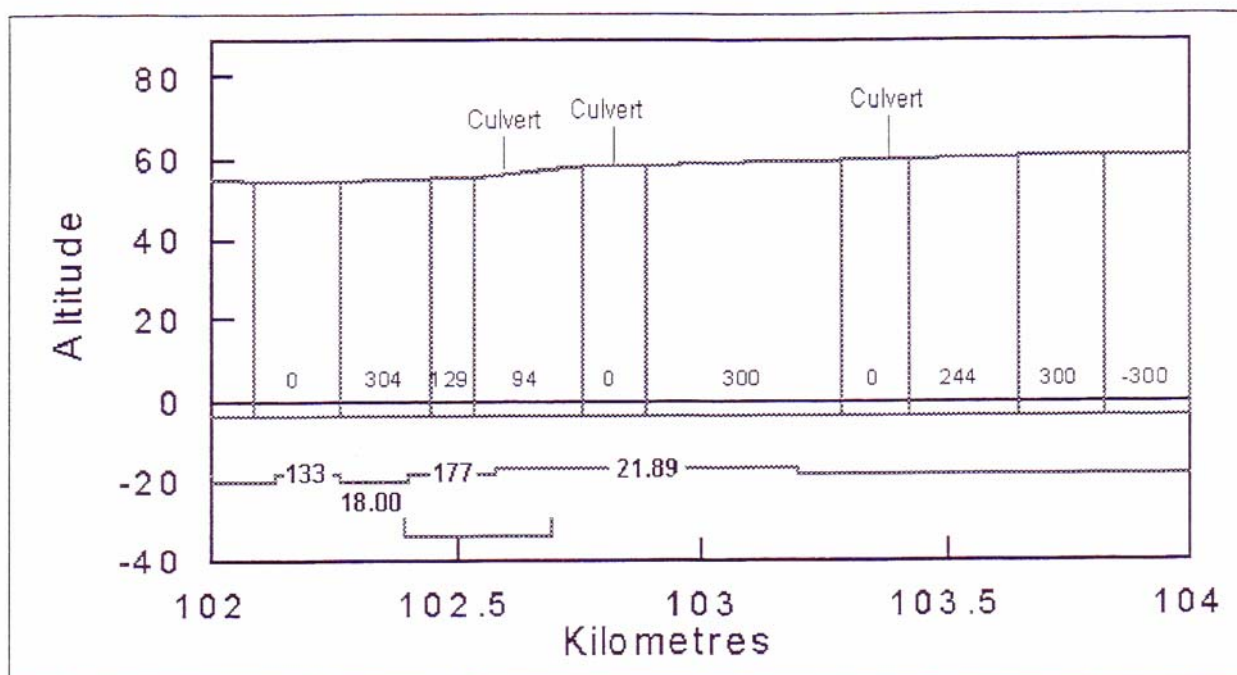
98.000km – 100.000km



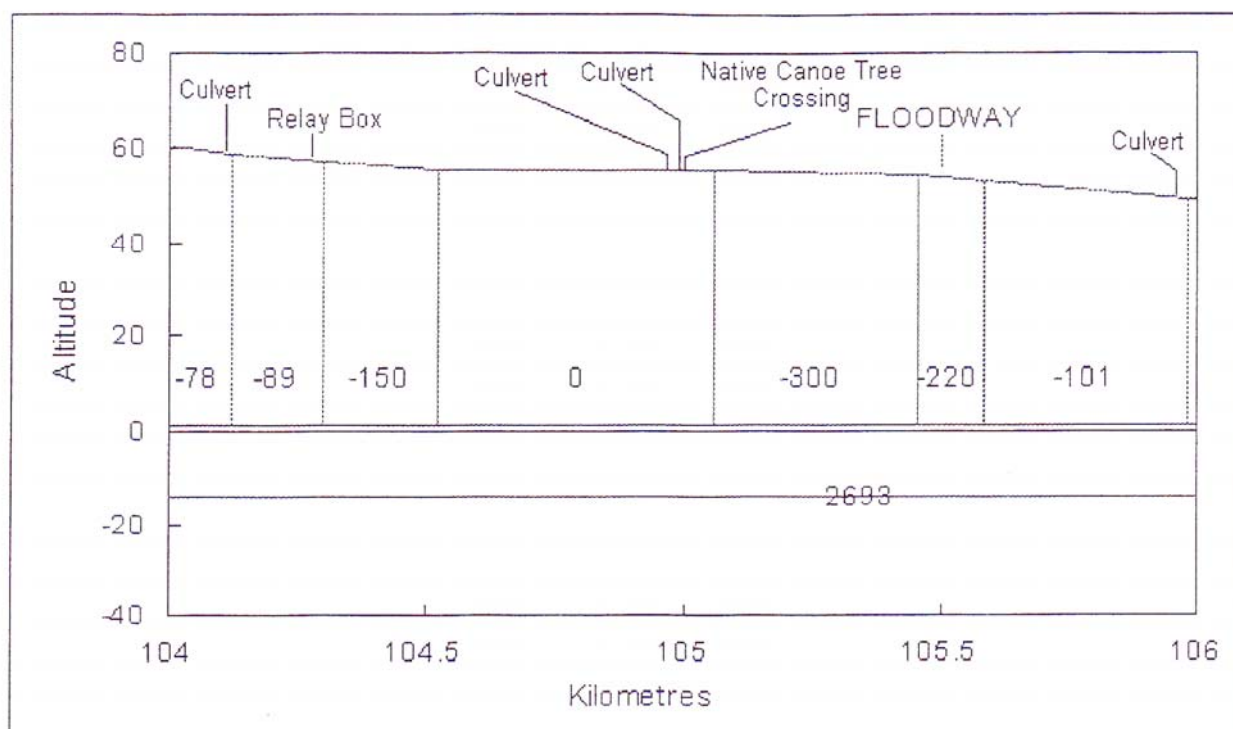
100.000km – 102.000km



102.000km – 104.000km



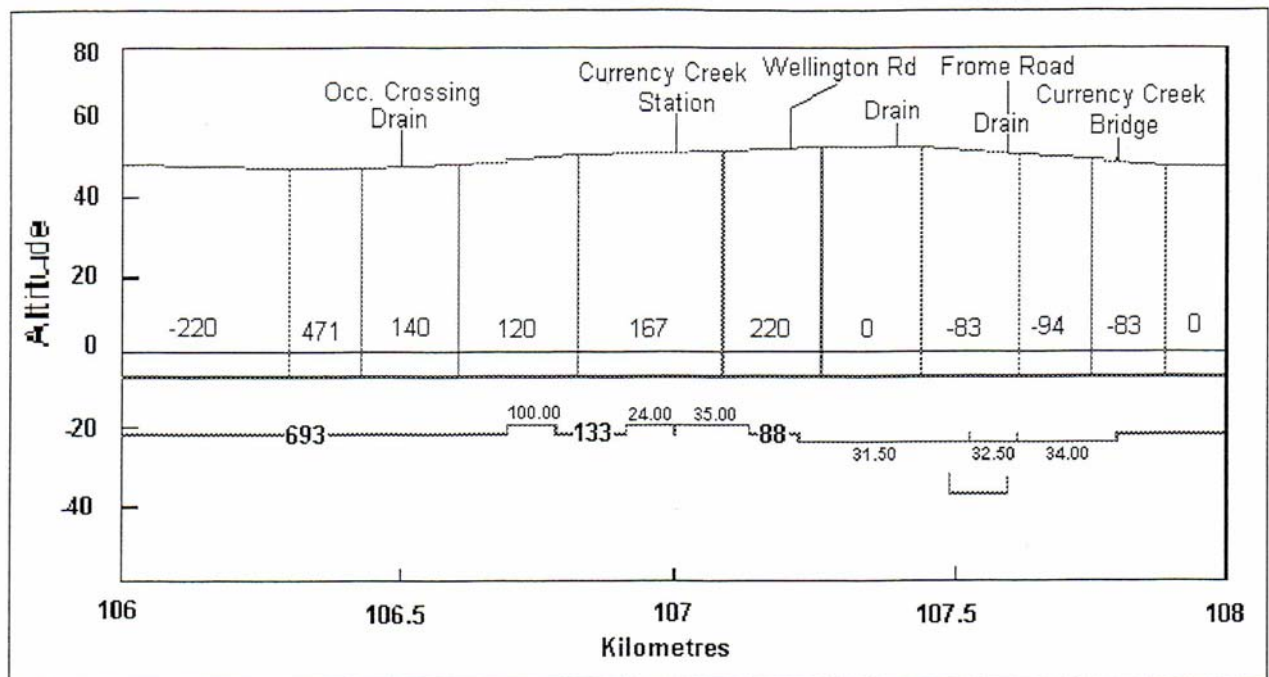
104.000km – 106.000km



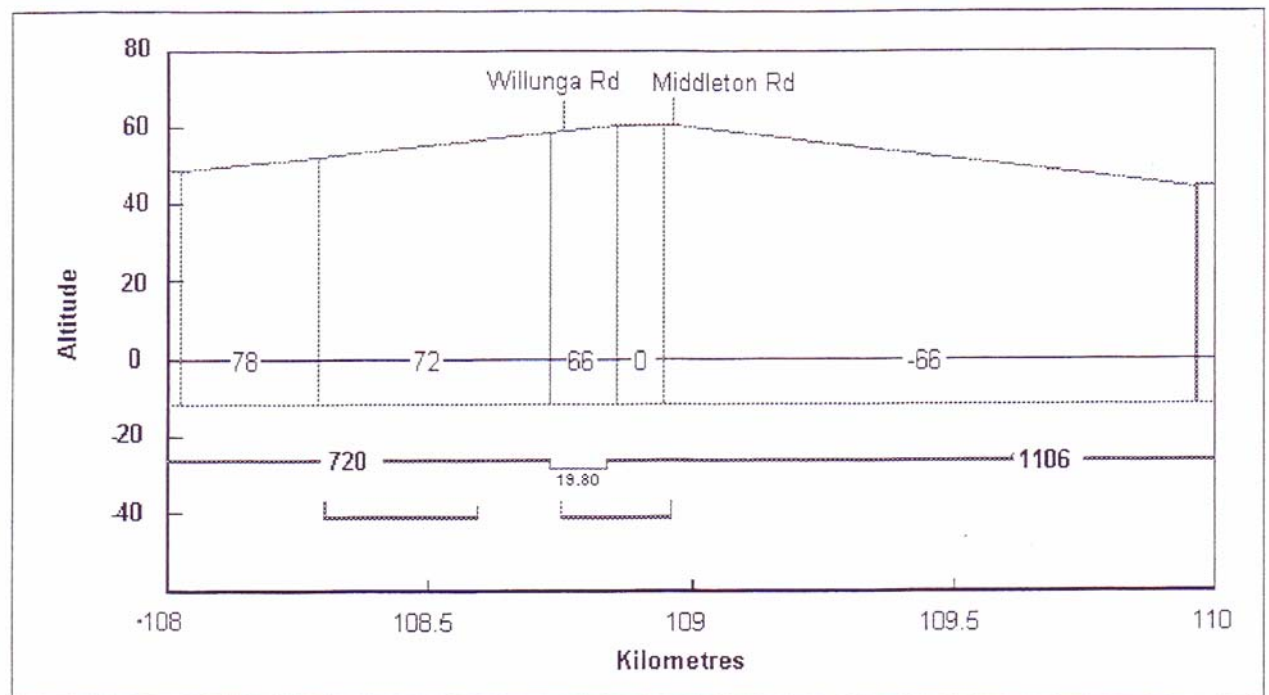
TRACK INSPECTION SCHEDULE VICTOR HARBOR LINE

Document No: WPT - 03

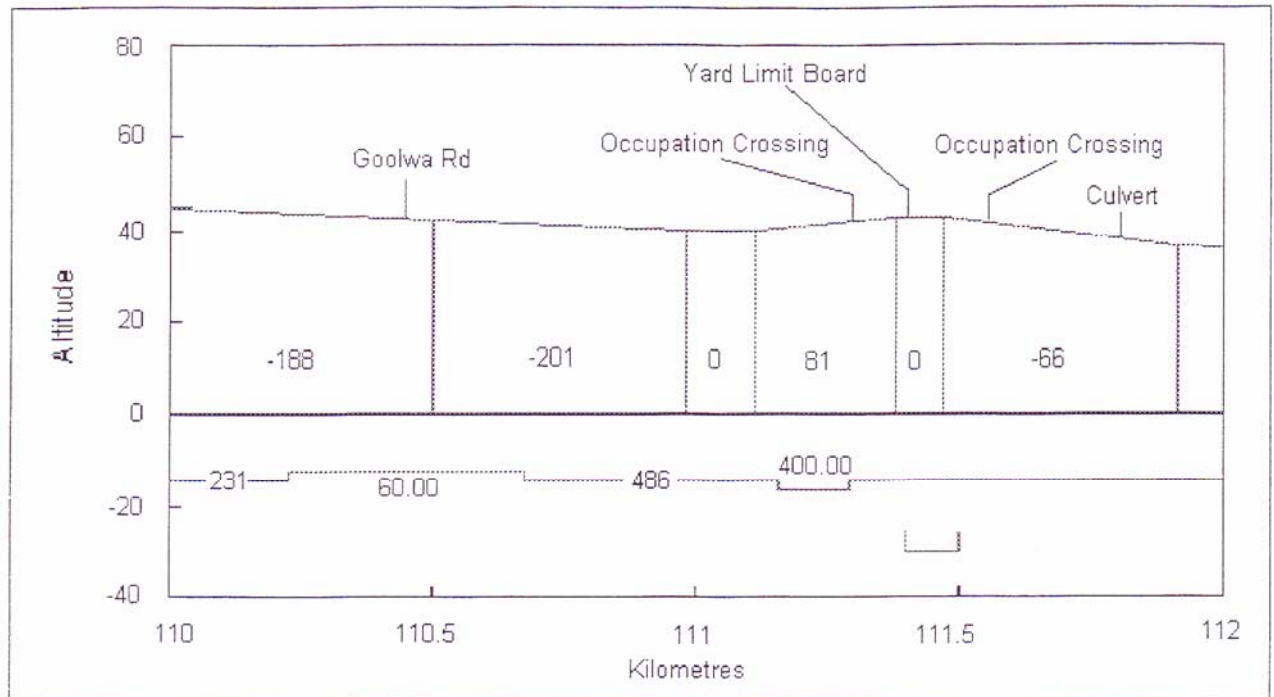
106.000km – 108.000km



108.000km – 110.000km



110.000km – 112.000km



TRACK INSPECTION SCHEDULE VICTOR HARBOR LINE

Document No: WPT - 03

6.3.2 STRATHALBYN – GOOLWA DEPOT INSPECTION SCHEDULE

Km	Km	Task
81.11		High Street crossing test flashing lights and gong. Check charge light on.
81.11		High Street crossing check flange clearance
81.11		High Street crossing check vegetation sighting clearance
81.11		High Street Check condition of relay boxes
81.21		Check switch points locked to main line (Strathalbyn No.1)
81.34		South Terrace crossing test flashing lights and gong. Check charge light on.
81.34		South Terrace crossing check 2 Railway Crossing signs
81.34		South Terrace crossing check flange clearance (two tracks)
81.34		South Terrace crossing check vegetation sighting clearance
81.34		South Terrace Check condition of relay boxes
81.50		Check platform clearances at Strathalbyn Station and station building integrity
81.63		Check switch points locked to main line (Strathalbyn No.18)
81.67		Milne Road crossing test flashing lights and gong. Check charge light on.
81.67		Milne Road crossing check flange clearance (three tracks)
81.67		Milne Road crossing check vegetation sighting clearance
81.67		Milne Road Check condition of gong box
81.67		Milne Road crossing check vegetation sighting clearance
81.68	81.75	Check dogs pushing on outer rail of curve
81.80		Check switch points locked to main line (Strathalbyn No.19)
81.20		Lime Street crossing check signs (2 Cross Bucks, 2 Stop, 2 Look out for Trains)
81.20		Lime Street crossing check flange clearance
81.20		Lime Street crossing check vegetation sighting clearance
82.10		Check condition of battery box and ground level wiring
81.97	82.55	Check dogs pushing on outer rail of curve
82.72	84.34.	Check dogs pushing on outer rail of curve
84.78		Micheltore Road crossing check signs (2 Cross Bucks, 2 Give Way)
84.78		Micheltore Road crossing check flange clearance
84.78		Micheltore Road crossing check vegetation sighting distance
85.20		Greenway Road crossing check signs (2 Cross Bucks, 2 Give Way)
85.20		Greenway Road crossing check flange clearance
85.20		Greenway Road crossing check vegetation sighting distance
85.65		OC crossing check signs (2 Cross Bucks, 2 Give Way)
85.65		OC Road crossing check flange clearance
85.65		OC Road crossing check vegetation sighting distance
87.00		Lowanna Road crossing check signs (2 Cross Bucks, 2 Give Way)
87.00		Lowanna Road crossing check flange clearance
87.00		Lowanna Road crossing check vegetation sighting distance
90.00	90.20	Check dogs pushing on outer rail of curve
90.50		Tucker Road crossing check signs (2 Cross Bucks, 2 Give Way)
90.50		Tucker Road crossing check flange clearance
90.50		Tucker Road crossing check vegetation sighting distance
92.36	92.69	Check dogs pushing on outer rail of curve
94.22	94.50	Check dogs pushing on outer rail of curve
96.73		Check switch points locked to main line
97.00		Check platform clearances at Finnis Siding and building integrity
97.09		Check switch points locked to main line
97.10		Clayton Road crossing check signs (2 Cross Bucks, 2 Give Way)
97.10		Clayton Road crossing check 2 Railway Crossing signs
97.10		Clayton Road crossing check flange clearance
97.10		Clayton Road crossing check vegetation sighting distance
97.50	97.62	Check dogs pushing on outer rail of curve
97.70	98.28	Check dogs pushing on outer rail of curve

TRACK INSPECTION SCHEDULE VICTOR HARBOR LINE

Document No: WPT - 03

98.50	98.62	Check dogs pushing on outer rail of curve
99.05	99.29	Check dogs pushing on outer rail of curve
99.20		Gilbert Siding Road crossing check signs (2 Cross Bucks, 2 inverted small triangles)
99.20		Gilbert Siding Road crossing check flange clearance
99.20		Gilbert Siding Road crossing check vegetation sighting distance
99.23		Check platform clearances at Gilbert Siding and structure
101.10	101.25	Check dogs pushing on outer rail of curve
101.10	101.20	Check track-side timber walling to ensure track clearance
101.52	101.69	Check dogs pushing on outer rail of curve
101.90	102.02	Check dogs pushing on outer rail of curve
102.20	102.75	Check dogs pushing on outer rail of curve
102.20	102.35	Check track-side timber walling to ensure track clearance
104.10		Check battery box integrity and overhead wiring
104.10	105.69	Check lineside pole line condition
104.90		Canoe tree crossing test flashing lights and gong. Check charge light on.
104.90		Canoe Tree crossing check 2 Railway Crossing signs
104.90		Canoe Tree crossing check flange clearance
104.90		Canoe Tree crossing check vegetation sighting distance
104.90		Check relay boxes integrity
105.69		Check battery box integrity and overhead wiring
106.05		Adelaide Place crossing check signs (3 Cross Bucks, 3 Give Way)
106.05		Adelaide Place crossing check flange clearance
106.05		Adelaide Place crossing check vegetation sighting distance
106.35		Check switch points locked to main line
106.55	106.70	Check dogs pushing on outer rail of curve
106.65		Check platform clearances at Currency Creek Siding and building integrity
106.74		Check switch points locked to main line
106.75		Wellington Road crossing check signs (2 Cross Bucks, 2 Give Way)
106.75		Wellington Road crossing check flange clearance
106.90	107.40	Check dogs pushing on outer rail of curve
107.25		Frome Road crossing check signs (2 Cross Bucks, 2 Give Way)
107.25		Frome Road crossing check flange clearance
108.15	108.17	Check track-side timber walling to ensure track clearance
108.40	108.75	Check dogs pushing on outer rail of curve
108.45		Goolwa to Mount Compass Road crossing check signs (2 Cross Bucks, 2 Give Way)
108.45		Goolwa to Mount Compass Road crossing check 2 Railway Crossing signs
108.45		Goolwa to Mount Compass Road crossing check flange clearance
108.45		Goolwa to Mount Compass Road crossing check vegetation sighting distance
108.90		Middleton Road crossing check signs (2 Cross Bucks, 2 Give Way)
108.90		Middleton Road crossing check flange clearance
108.90		Middleton Road crossing check vegetation sighting distance
109.90	110.25	Check dogs pushing on outer rail of curve
110.15		Strathalbyn Road crossing check signs (2 Cross Bucks, 2 Give Way)
110.15		Strathalbyn Road crossing check 2 Railway Crossing signs
110.15		Strathalbyn Road crossing check flange clearance
110.15		Strathalbyn Road crossing check vegetation sighting distance
112.09		Check switch points locked to main line
112.19		Goolwa Depot crossing check signs (1 Cross Buck, 2 Look out for Train)
112.19		Goolwa Depot crossing check flange clearance
112.45		Check switch points locked to main line

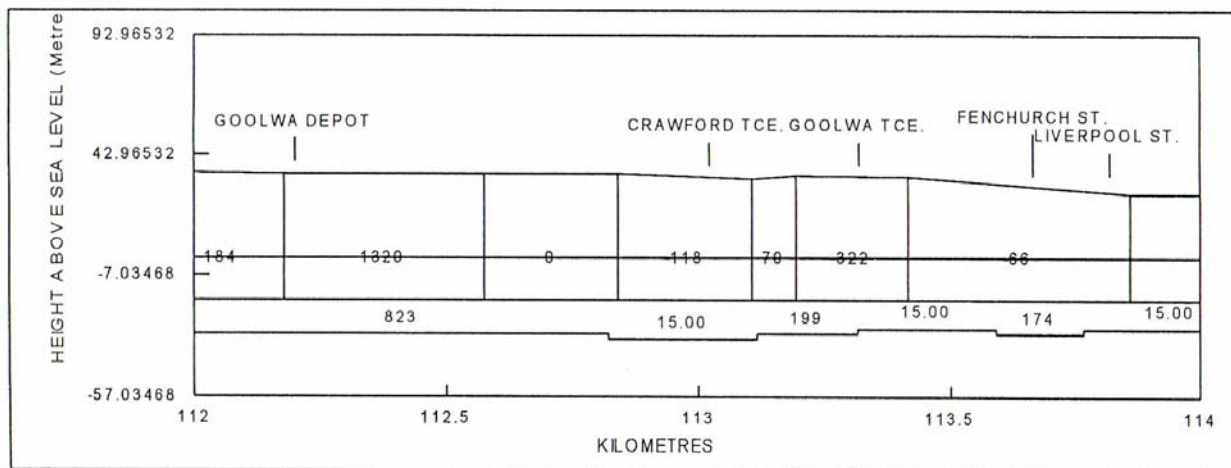
TRACK INSPECTION SCHEDULE VICTOR HARBOR LINE

Document No: WPT - 03

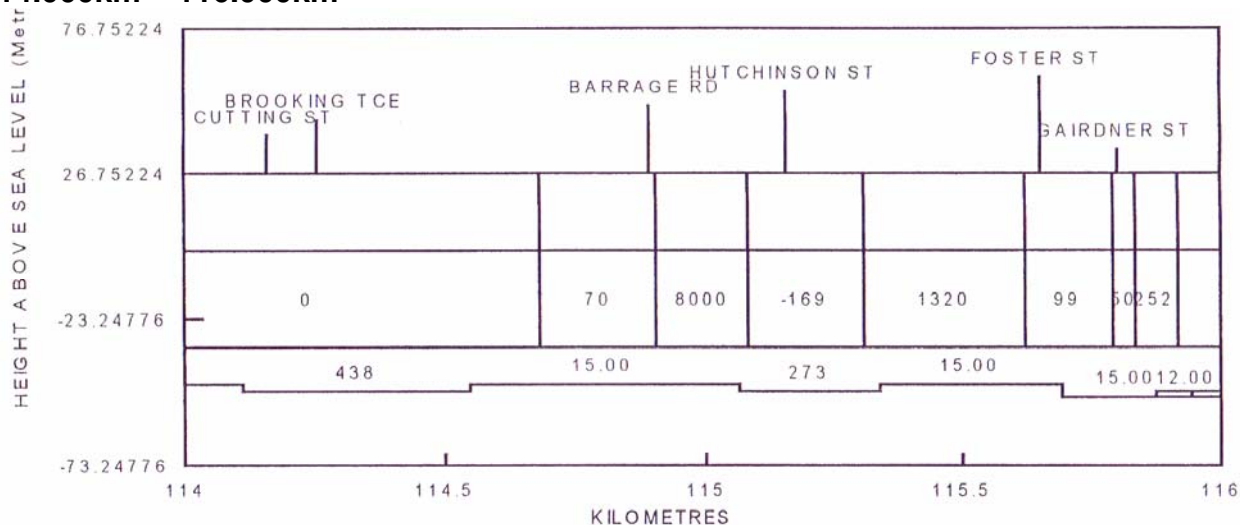
6.4 GOOLWA DEPOT (112.000km) – VICTOR HARBOR (132.000km)

**6.4.1 GOOLWA DEPOT – VICTOR HARBOR
TRACK PLANS**

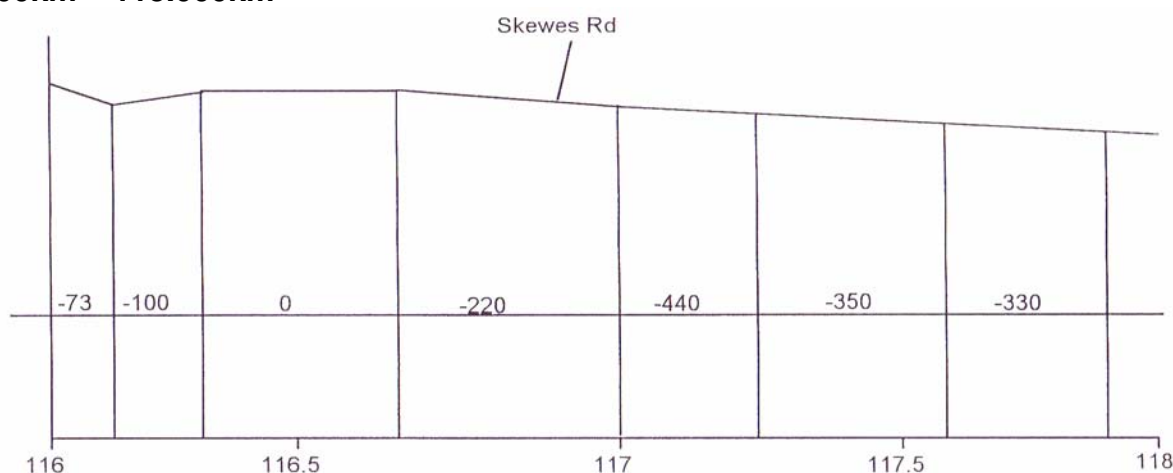
112.000km – 114.000km



114.000km – 116.000km



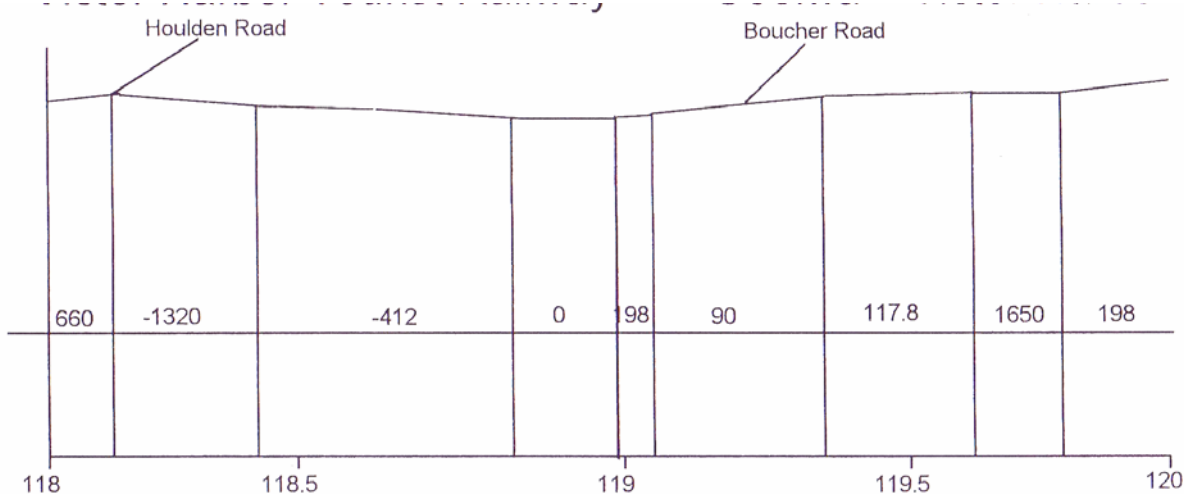
116.000km – 118.000km



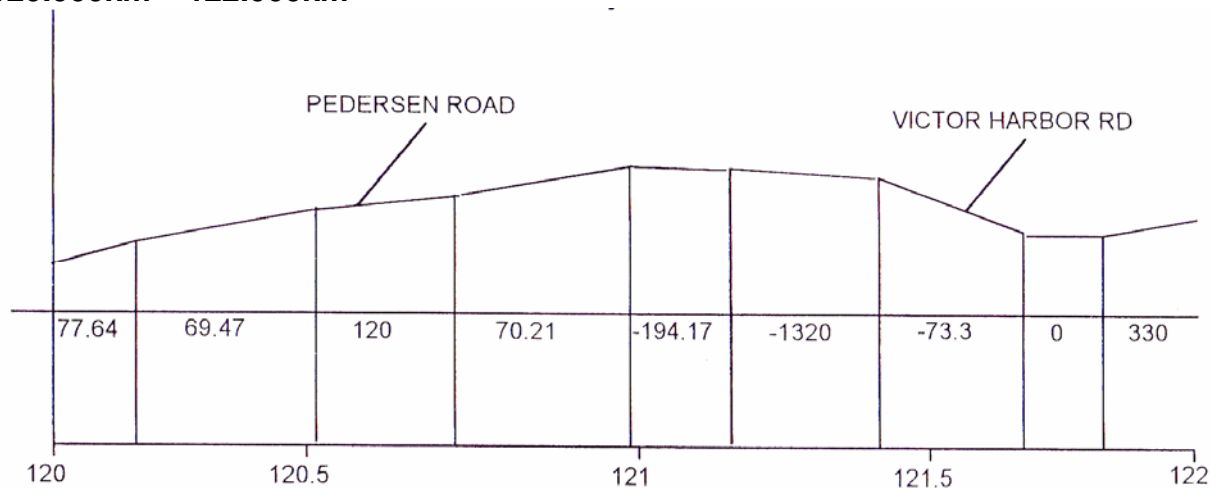
TRACK INSPECTION SCHEDULE VICTOR HARBOR LINE

Document No: WPT - 03

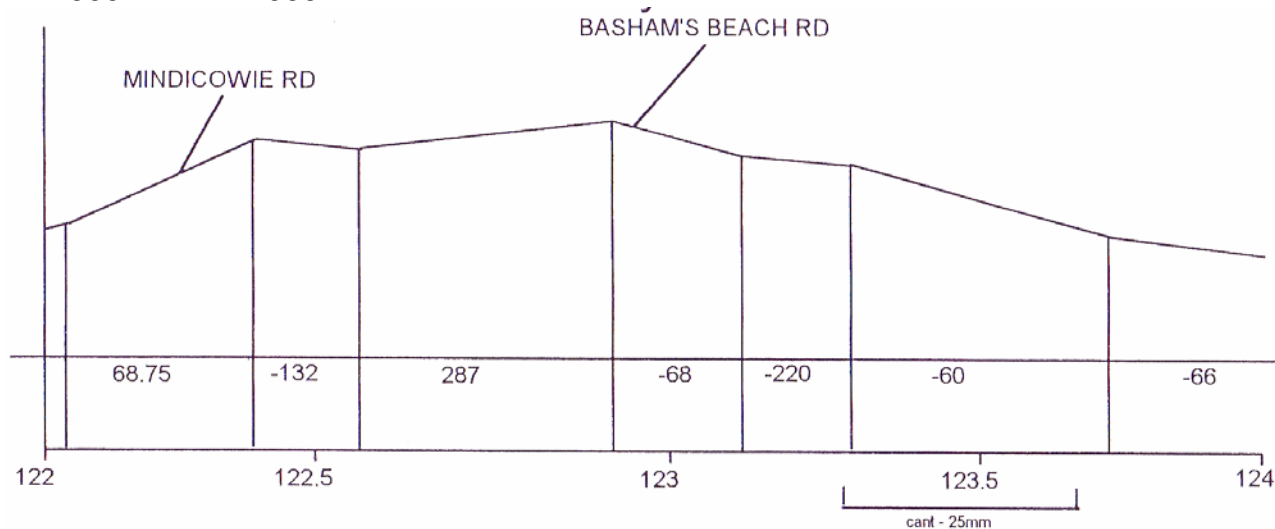
118.000km – 120.000km



120.000km – 122.000km



122.000km – 124.000km



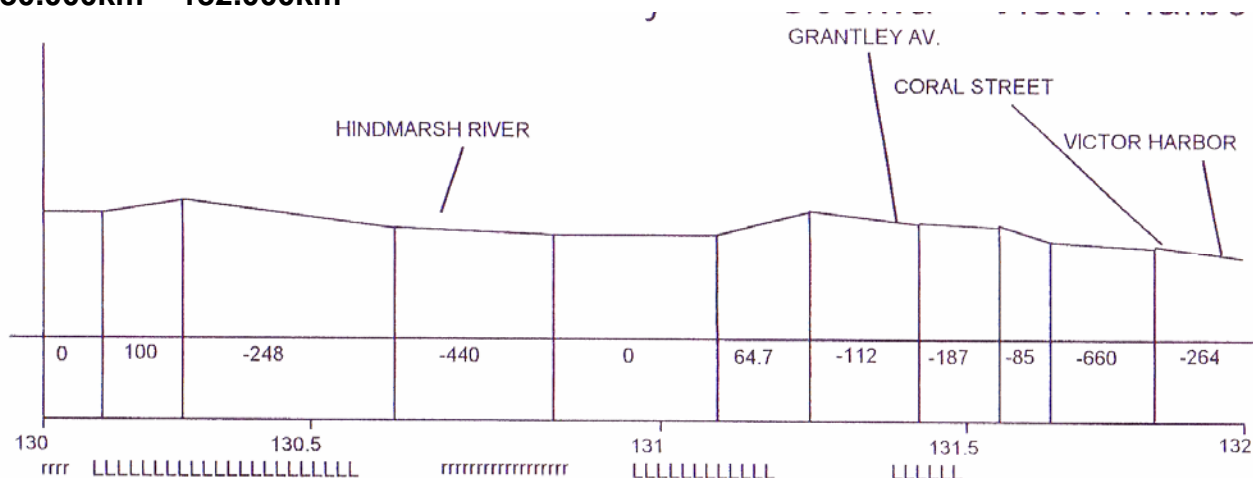
Document No: WPT - 03

The diagram shows a cross-section of the Rosetta St bridge. The bridge spans are labeled with their lengths in feet: 0, -115, -60, -110, -140, 0, and -387. The elevations at the ends of the spans are labeled: 126.000ft, 126.000ft, 126.000ft, 127.000ft, 127.000ft, 127.000ft, and 128.000ft. The bridge is labeled 'Rosetta St' and 'Watson's Gap Bridge'. The bridge is shown with a series of vertical supports and a horizontal line representing the bridge deck. The spans are separated by vertical lines, and the elevations are marked at the ends of the spans. The bridge is shown in a perspective view, with the spans receding into the distance.

TRACK INSPECTION SCHEDULE VICTOR HARBOR LINE

Document No: WPT - 03

130.000km – 132.000km



TRACK INSPECTION SCHEDULE VICTOR HARBOR LINE

Document No: WPT - 03

6.4.2 GOOLWA DEPOT – VICTOR HARBOR INSPECTION SCHEDULE

Km	Km	Task
112.09		Check switch points locked to main line
112.19		Goolwa Depot crossing check signs (1 Cross Buck, 2 Look out for Train)
112.19		Goolwa Depot crossing check flange clearance
112.45		Check switch points locked to main line
112.87		Corio Terrace crossing check signs (2 Cross Bucks, 2 Give Way)
112.87		Corio Terrace crossing check flange clearance
112.87		Corio Terrace crossing check vegetation sighting clearance
113.16		Verco Terrace crossing check signs (2 Cross Bucks, 2 Give Way)
113.16		Verco Terrace crossing check flange clearance
113.6		Verco Terrace crossing check vegetation sighting clearance
113.00	113.27	Check dogs pushing on outer rail of curve
113.45		Byrnes Road crossing check signs (2 Cross Bucks, 2 Give Way)
113.45		Byrnes Road crossing check flange clearance
113.45		Byrnes Road crossing check vegetation sighting clearance
113.45	113.70	Check dogs pushing on outer rail of curve
113.80		Fenchurch Road crossing check signs (2 Cross Bucks, 2 Stop)
113.80		Fenchurch Road crossing check flange clearance
113.80		Fenchurch Road crossing check vegetation sighting clearance
113.97		Liverpool Road crossing check signs (2 Cross Bucks, 2 Stop, 2 Look for Trains)
113.97		Liverpool Road crossing check flange clearance
113.97		Liverpool Road crossing check vegetation sighting clearance
113.89	114.08	Check dogs pushing on outer rail of curve
114.15		Check switch points locked to main line
114.29		Check pedestrian signs (4)
114.30		Cutting Road crossing check signs (2 Cross Bucks, 2 Stop, 2 Look for Trains)
114.30		Cutting Road crossing check flange clearance
114.30		Cutting Road crossing check vegetation sighting clearance
114.20		Check 2 Pedestrian Crossing signs and maze
114.30		Check platform clearances at Goolwa Station and station building integrity
114.40		Crossing check signs (Cross Buck, Stop, Railway Crossing)
114.40		Crossing check flange clearance
114.45		Check switch points locked to main line
114.50		Check pedestrian crossing warning signs (2)
114.50	115.00	Check dogs pushing on outer rail of curve
114.80		Olivers Road crossing check signs (2 Cross Bucks, 2 Stop, 2 Pedestrian Crossing)
114.80		Olivers Road crossing check flange clearance
114.82		Check condition of battery box
114.82	115.60	Check condition of lineside pole line
115.12		Hutchinson Street (Goolwa –Victor Main road) crossing test flashing lights and gong. Check charge light on.
115.12		Hutchinson Street (Goolwa –Victor Main road) crossing check 2 Railway Crossing signs
115.12		Hutchinson Street (Goolwa –Victor Main road) crossing check 2 Pedestrian Crossing signs
115.12		Hutchinson Street (Goolwa –Victor Main road) crossing check flange clearance
115.30	115.85	Check dogs pushing
115.34		Check condition of battery box
115.60		Foster Place crossing check signs (2 Cross Bucks, 2 Look for Trains, 2 Stop)
115.60		Foster Place crossing check flange clearance
115.60		Foster Place crossing check vegetation sighting distance
115.60		Unnumbered drain at Foster Place
115.70		Gardner Street road crossing check signs (4 Cross Bucks, 4 Stop)
115.70		Gardner Street road crossing check vegetation sighting clearance

TRACK INSPECTION SCHEDULE VICTOR HARBOR LINE

Document No: WPT - 03

115.70		Gardner Street road crossing check flange clearance
116.90		Skewes Road crossing check signs (2 Cross Bucks, 2 Give Way)
116.90		Skewes Road crossing check flange clearance
116.90		Skewes Road crossing check vegetation sighting clearance
117.80		Floodway check
118.11		Houlder Road crossing check signs (2 Cross Bucks, 2 Give Way)
118.11		Houlder Road crossing check flange clearance
119.30		Boettcher Road crossing check signs (2 Cross Bucks, 2 Give Way)
119.30		Boettcher Road crossing check flange clearance
119.30		Boettcher Road crossing check vegetation sighting clearance
120.55		Petersen Road crossing check signs (2 Cross Bucks, 2 Give Way)
120.55		Petersen Road crossing check flange clearance
120.75		Check condition of battery box and ground level wiring
120.75	122.20	Check condition of lineside pole line
121.25	121.85	Check dogs pushing on outer rail of curve
121.55		Check condition of relay box and ground level wiring
121.58		Middleton Main Rd - Test flashing lights and gong. Check charge light on.
121.58		Middleton Main Rd crossing check flange clearance
121.58		Middleton Main Rd crossing check 2 Railway Crossing signs
121.58		Middleton Main Rd crossing check vegetation sighting clearance
121.60		Check condition of relay and battery boxes and ground level wiring
121.72		Mill Terrace crossing check signs (2 Cross Bucks, 2 Give Way)
121.72		Mill Terrace crossing check flange clearance
121.72		Mill Terrace crossing check vegetation sighting clearance
122.20		Mindacowie Road crossing check signs (2 Cross Bucks, 2 Give Way)
122.20		Mindacowie Road crossing check flange clearance
122.20		Mindacowie Road crossing check vegetation sighting clearance
122.20		Check condition of gong box and ground level wiring
122.30		Check switch points locked to main line
122.40		Check platform clearances at Middleton Station and station building integrity
122.67		Check switch points locked to main line
122.88		Basham Beach Road crossing check signs (2 Cross Bucks, 2 Give Way)
122.88		Basham Beach Road crossing check flange clearance
123.35	124.05	Check dogs pushing on outer rail of curve
124.65		Port Elliot Caravan Park Road crossing check signs (2 Cross Bucks, 2 Give Way)
124.65		Port Elliot Caravan Park Road crossing check flange clearance
125.00	131.30	Check vegetation clearance
125.10	125.20	Check dogs pushing on outer rail of curve
125.20		Strangways Terrace crossing check signs (2 Cross Bucks, 2 Stop)
125.20		Strangways Terrace crossing check flange clearance
125.20		Strangways Terrace crossing check vegetation sighting clearance
125.21		Check condition of battery box and ground level wiring
125.10	125.84	Check condition lineside pole line
125.45		Murray Terrace crossing check signs (2 Cross Bucks, 2 Stop)
125.45		Murray Terrace crossing check flange clearance
125.45		Murray Terrace crossing check vegetation sighting clearance
125.45		The Strand level crossing at Port Elliot – Test flashing lights and gong. Check charge light on
125.45		The Strand level crossing at Port Elliot check flange clearance
125.45		The Strand level crossing at Port Elliot crossing check vegetation sighting clearance
125.55		Check condition of battery box and ground level wiring
125.60	125.70	Check platform clearances at Port Elliot Station and station building integrity
125.72	125.84	Check dogs pushing on outer rail of curve
125.84		Check condition of battery box and ground level wiring
125.84		Check clearance of trees on Port Elliot goods siding
125.90		Check switch points locked to main line

TRACK INSPECTION SCHEDULE VICTOR HARBOR LINE

Document No: WPT - 03

125.90	126.20	Check dogs pushing on outer rail of curve
126.20		Rosetta Terrace crossing check signs (2 Cross Bucks, 2 Stop)
126.20		Rosetta Terrace crossing check flange clearance
126.20		Rosetta Terrace crossing check vegetation sighting clearance
126.48		Check 2 pedestrian signs and maze
126.76		Check 2 pedestrian signs and maze
126.90	127.07	Check dogs pushing on outer rail of curve
127.15	127.54	Check dogs pushing on outer rail of curve
127.55	127.75	Check dogs pushing on outer rail of curve
127.60		Check 2 pedestrian signs and maze
127.69		Check 2 pedestrian signs and maze
127.72		Check 2 pedestrian signs and maze
127.80		Check 2 pedestrian signs and maze
127.83		Check 2 pedestrian signs
128.19	128.24	Check dogs pushing on outer rail of curve
128.50		Check 2 pedestrian signs and maze
128.55		Check 2 pedestrian signs and maze
129.00	129.05	Check dogs pushing on outer rail of curve
129.31	129.45	Check dogs pushing on outer rail of curve
129.55	129.70	Check dogs pushing on outer rail of curve
130.00	130.09	Check dogs pushing on outer rail of curve
130.11	130.60	Check dogs pushing on outer rail of curve
130.71		Check 2 pedestrian signs and maze
130.72	130.85	Check dogs pushing on outer rail of curve
130.89	131.11	Check dogs pushing on outer rail of curve
131.30		Grantley Ave crossing check signs (2 Cross Bucks, 2 Give Way)
131.30		Grantley Ave crossing check flange clearance
131.30		Grantley Ave crossing check vegetation sighting clearance
131.45		Check switch points locked to main line
131.45		Check condition of Victor Harbor home signal
131.60		Eyre Street crossing check signs (2 Cross Bucks, 2 "3 Tracks", 2 Give Way)
131.60		Eyre Street crossing check flange clearance
131.80		Coral Street crossing check signs (2 Cross Bucks, 2 "2 Tracks", 2 Give Way and two "Stop" signs on the gates)
131.80		Coral Street crossing check flange clearances
131.79		Check pedestrian maze (wooden)
131.81		Check 2 pedestrian signs and maze
131.90		Check platform clearances at Victor Harbor Station and station building integrity
131.45	132.50	Check switches in Victor Harbor Station Yard

7.0 DOCUMENTATION

T-IRF-01 Track Inspection Record Sheet – Length Inspection